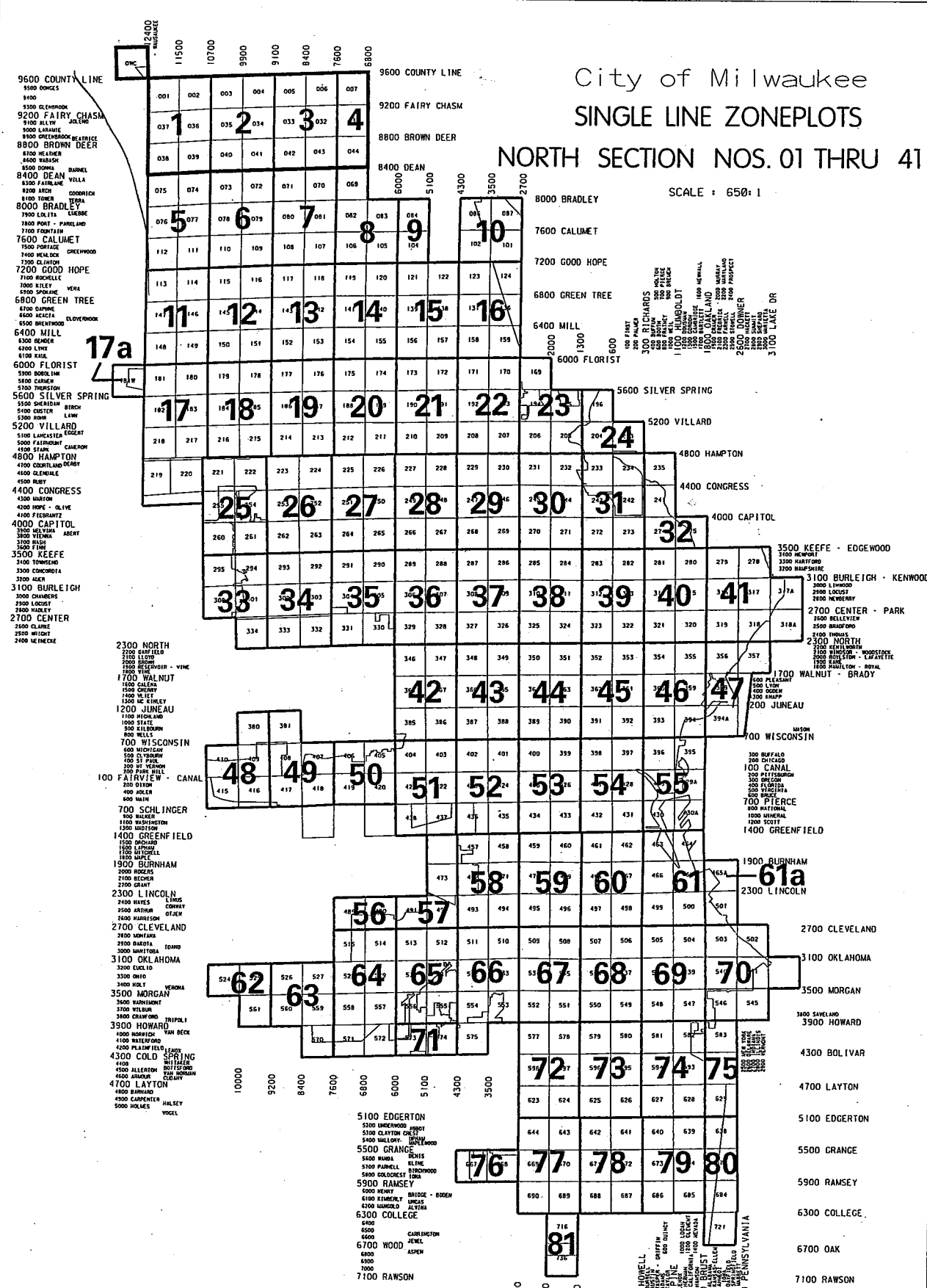
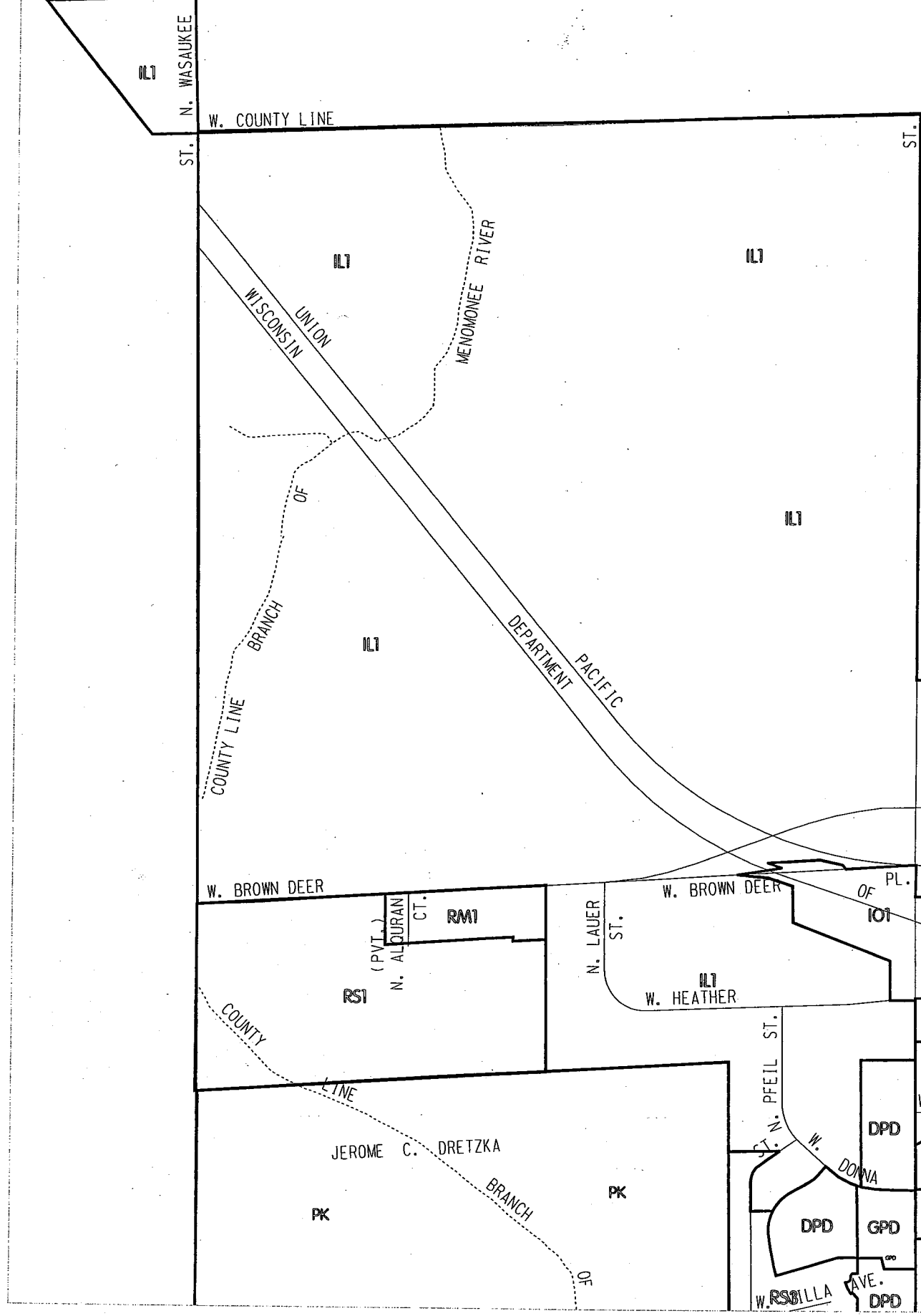


City of Milwaukee
SINGLE LINE ZONEPLOTS

NORTH SECTION NOS. 01 THRU 41

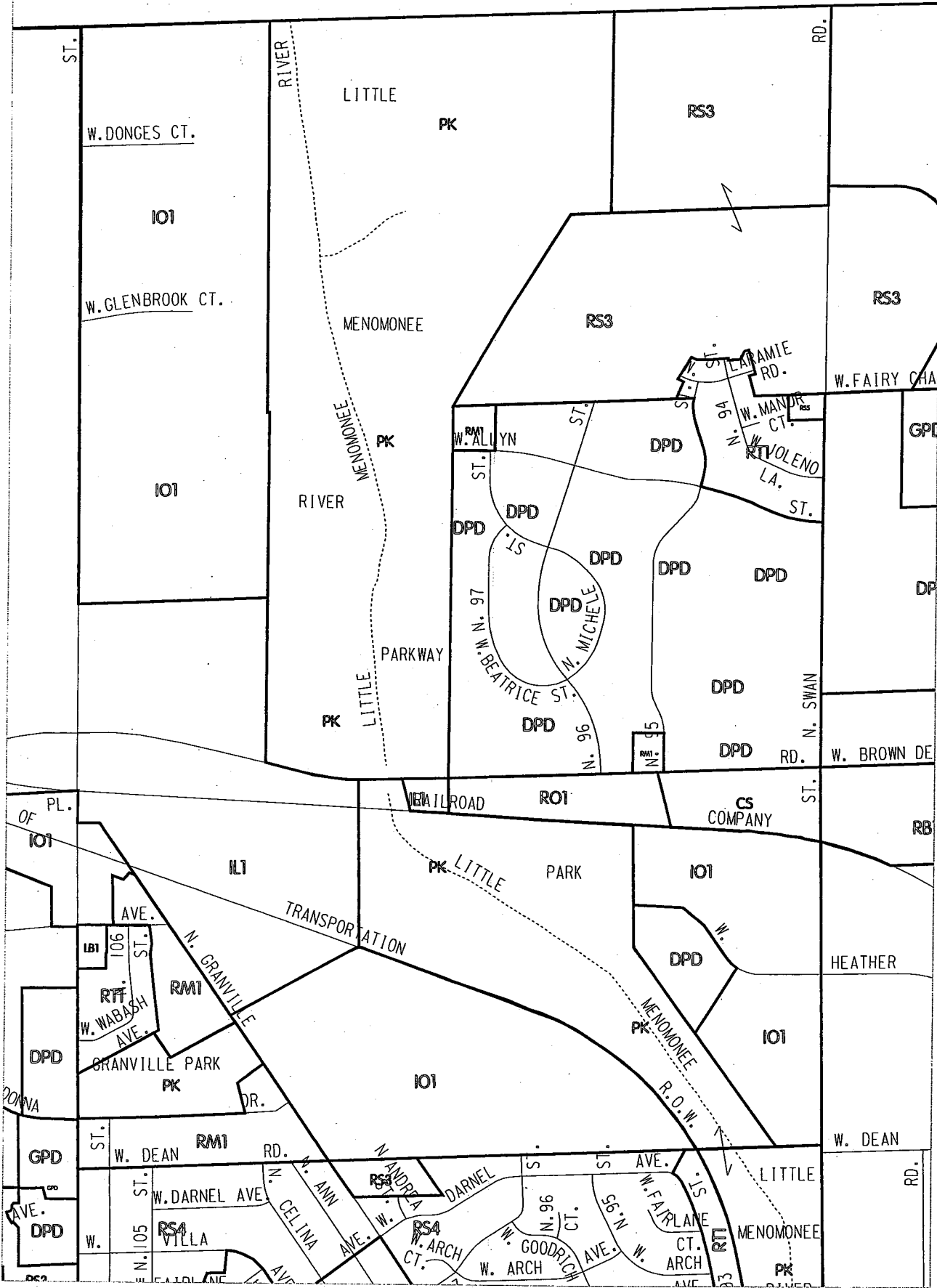
SCALE : 650:1





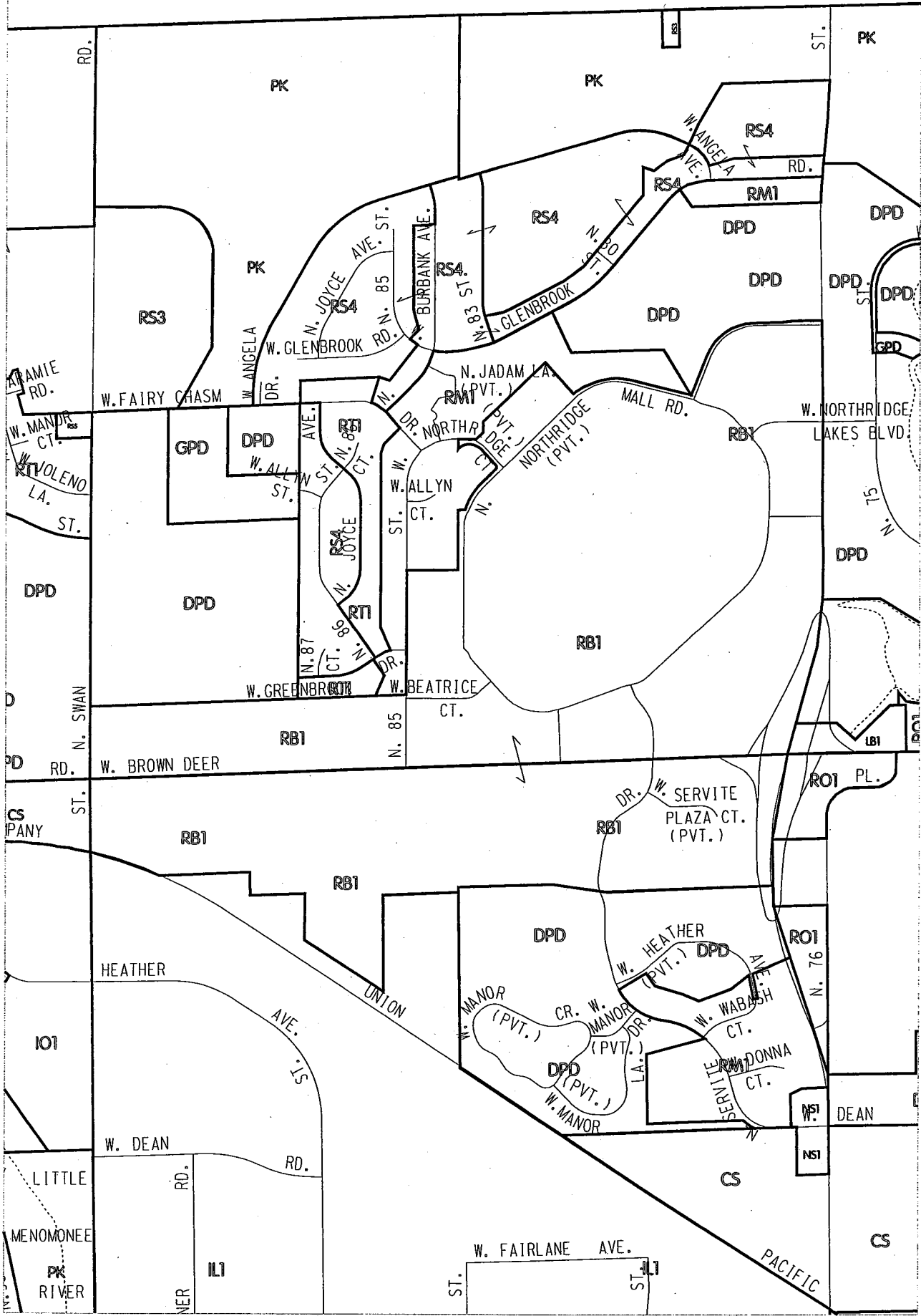
PRODUCED BY THE DEPARTMENT OF CITY DEVELOPMENT INFORMATION CENTER
 Design file - W:\02-01.dgn
 PlotTable-pm11brzon_coold.dwg (part project name) .1
 Color Table - ctr11bvw.ctb
 Generated 1:01-NOV-2001 1: Scale - (1:50,000) 1,00000
 Output for MATHEWS\HP_ledger_size - 11x17 - 10,00000 MILWAUKEE, WI.





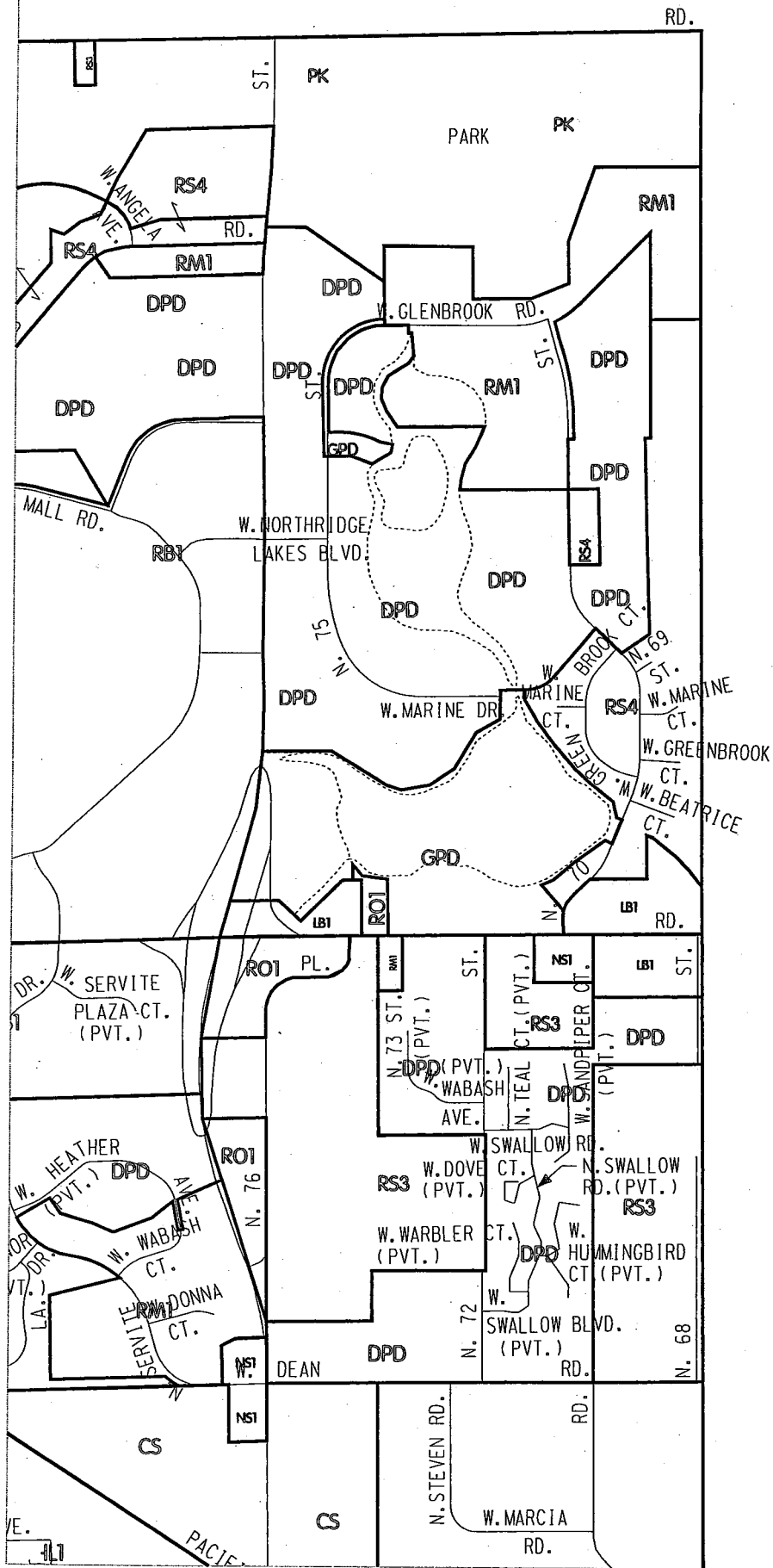
PRODUCED BY THE DEPARTMENT OF CITY DEVELOPMENT INFORMATION CENTER
 Design File = w:\p2.02.dgn pz.02
 Pentable = c:\software\pentable\pentable.pent (project name) .1
 Color Table = c:\software\cirt\cirt.tbl
 Generated 1 07-NOV-2001 1, Scale = 1:550,000000 1.000000
 Output for \ATHENS\DCD\W - S128 - (16,51811), 10,500000 MILWAUKEE, WI.





PRODUCED BY THE DEPARTMENT OF CITY DEVELOPMENT INFORMATION CENTER
 Design Title - w:\zoning.dgn pl:03
 PenTable - d:\software\pcplot\font\zcn.cad.ctb (param project name) .j
 Color Table - d:\software\pcplot\font\zcn.ctb
 Generated 01-NOV-2001 1:50:00 PM Scale - 1/8" = 100' 000000
 Output To: \ATHENS\DCD4W . Size - (16,5181) 10,50000 MILWAUKEE, WI.





RD.

ST.

PK

PARK PK

RM1

DPD

DPD

DPD

DPD

DPD

DPD

DPD

DPD

DPD

DPD

DPD

DPD

DPD

DPD

DPD

DPD

MALL RD.

RB1

W. NORTHRIDGE LAKES BLVD.

DPD

DPD

DPD

DPD

DPD

N. 75

DPD

DPD

DPD

DPD

DPD

W. MARINE DR.

DPD

DPD

DPD

RS4

W. MARINE CT.

W. GREENBROOK CT.

W. BEATRICE CT.

GPD

N. 70

LBI RD.

LBI

ROI

ROI PL.

NS1

ST.

NS1

LBI

DR. W. SERVITE PLAZA CT. (PVT.)

ROI

NS1

ST.

NS1

LBI

N. 73 ST. (PVT.)

DPD (PVT.)

WABASH AVE.

NS1

W. HEATHER (PVT.)

ROI

NS1

ST.

NS1

LBI

W. WABASH CT.

ROI

NS1

ST.

NS1

LBI

W. DONNA CT.

ROI

NS1

ST.

NS1

LBI

NS1

DEAN

NS1

ST.

NS1

LBI

VE. PACIFIC

NS1

NS1

ST.

NS1

LBI

N. STEVEN RD.

W. MARCIA RD.

N. 72

W. SWALLOW BLVD. (PVT.)

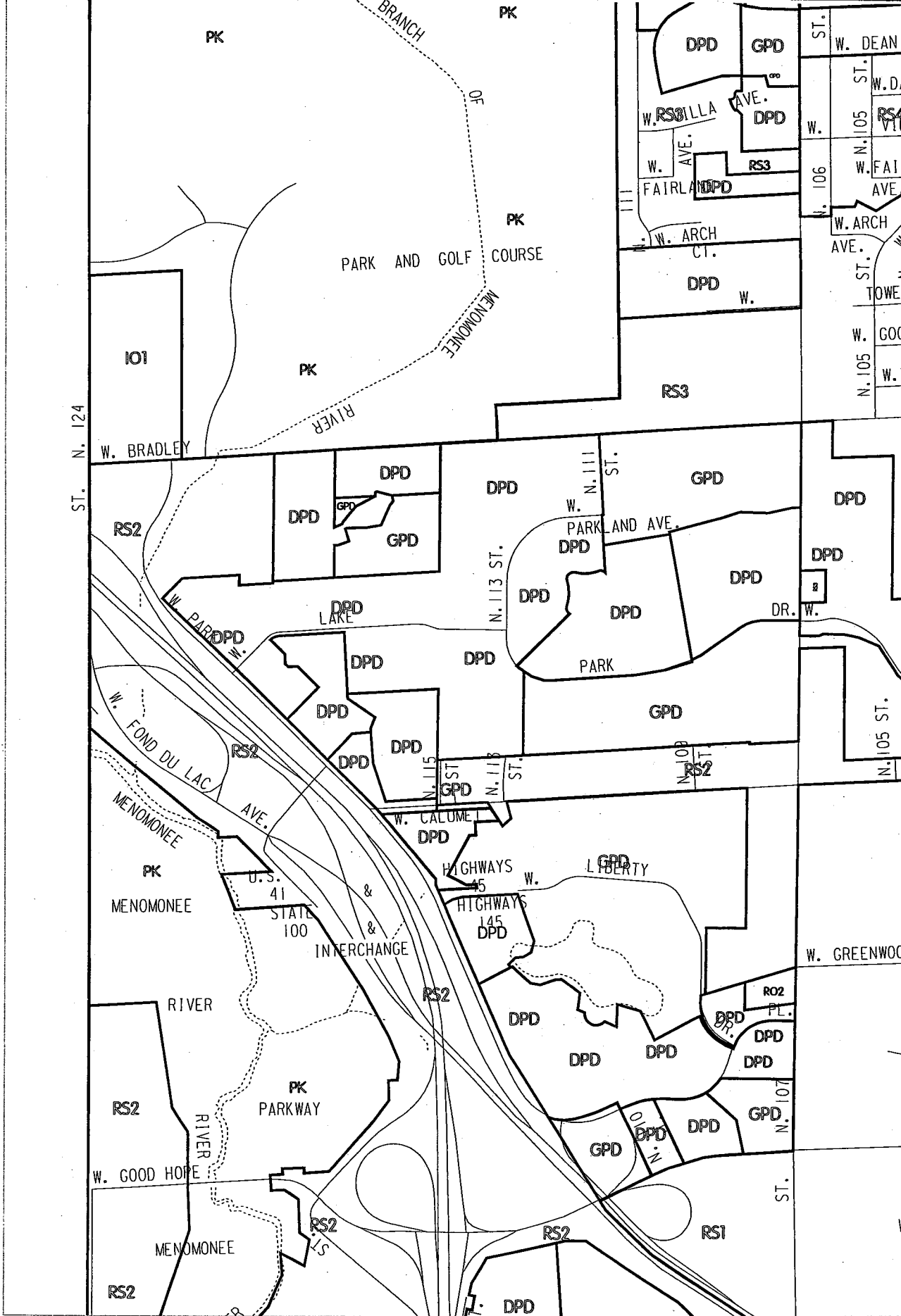
RD.

N. 68

RD.

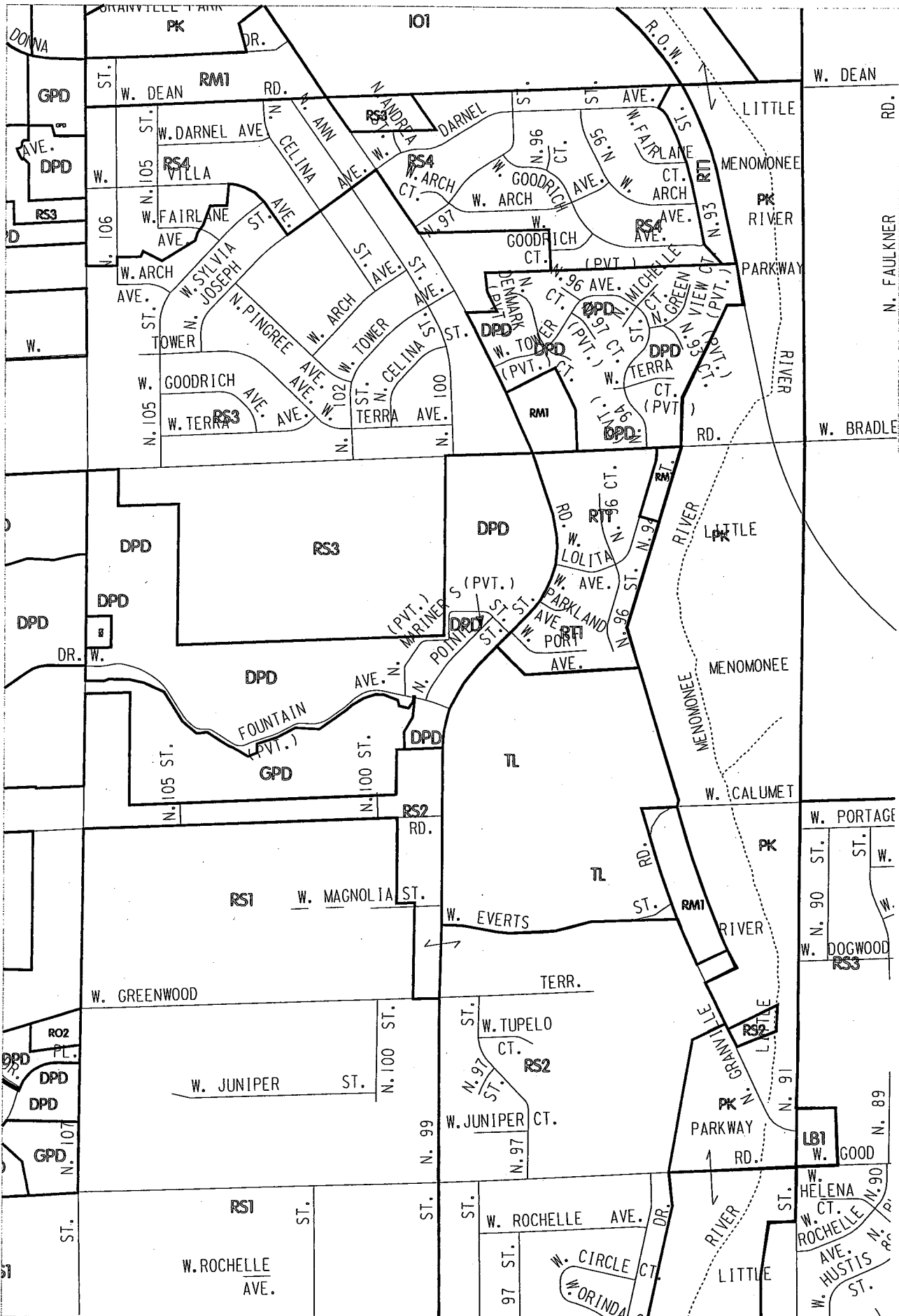
PRODUCED BY THE DEPARTMENT OF CITY DEVELOPMENT INFORMATION CENTER
 Design File - w\p2.04.dwg
 PenTable - d:\software\penit\haxon.coio.pen
 Color Table - d:\software\color\haxon.ctb
 Generated: 01-NOV-2001 1:00:00 PM Scale = (ESB, 000000, 1, 000000)
 Dwgname: w\NATHAN\020404W .5120 - (15, 51211), 10, 500000 MILWAUKEE, WI.





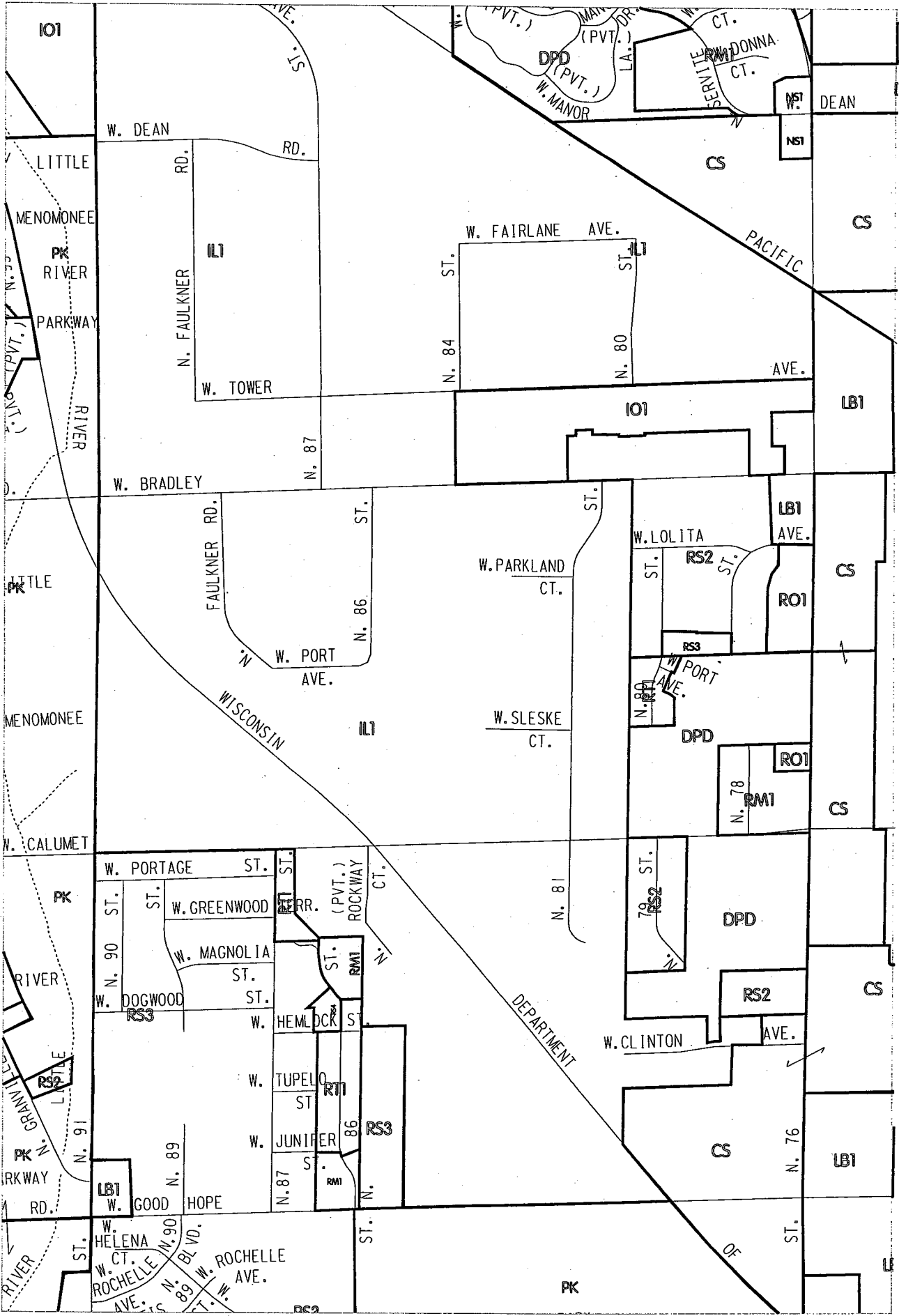
PRODUCED BY THE DEPARTMENT OF CITY DEVELOPMENT INFORMATION CENTER
 Design Title - w1p2.05.dgn pz.05
 PenTable - C:\software\penitbxen.coold.pen (parm\project name) .1
 Color Table - C:\software\clic11\tblw.ctb
 Generated 1 03-nov-2001 1:30pm Scale = 1:650,000000 L000000
 Output 121 \ATHENS\2001\w1p2.05.dwg * 5120 * (15,51811) 10,500000 MILWAUKEE, WI.





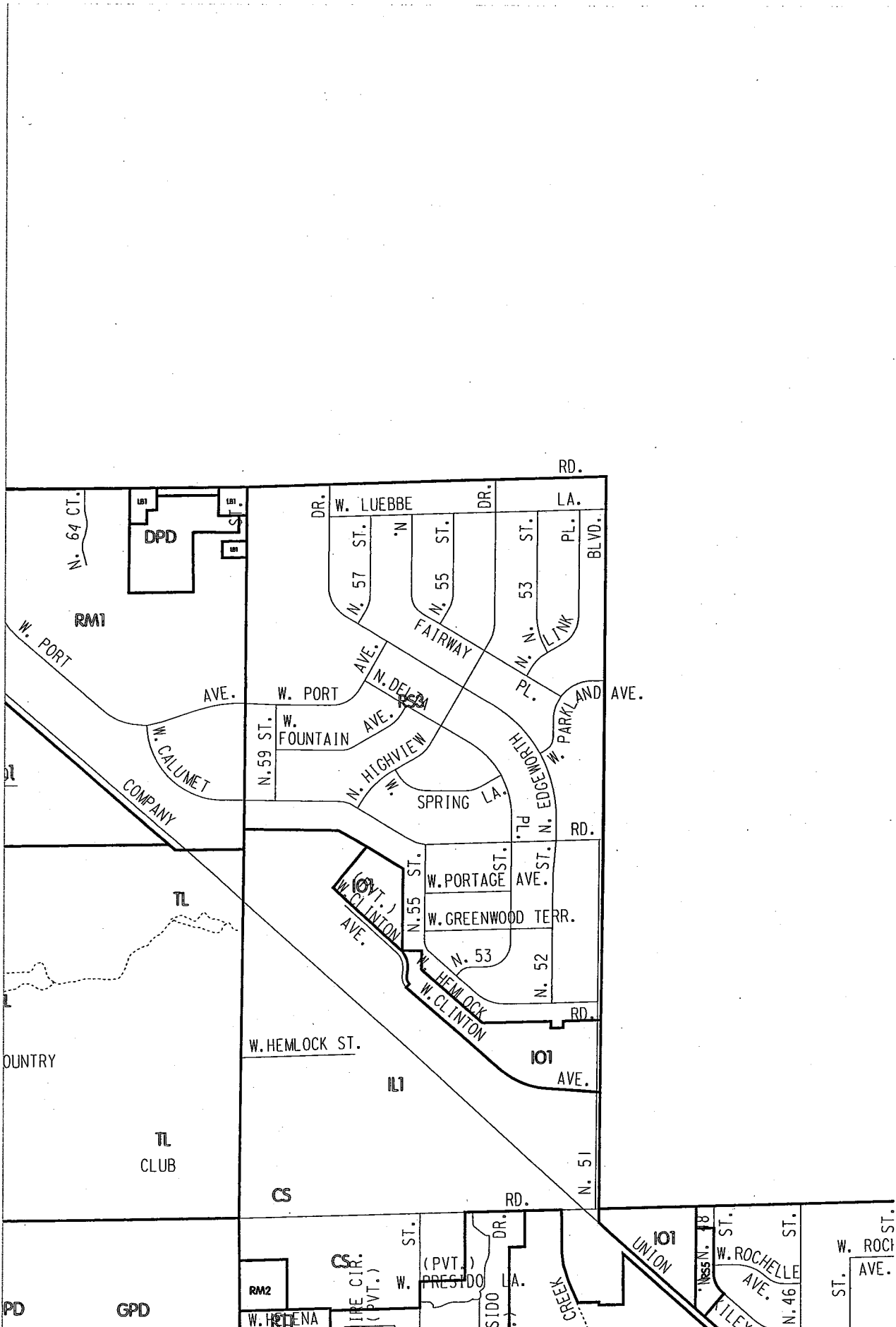
PRODUCED BY THE DEPARTMENT OF CITY DEVELOPMENT INFORMATION CENTER
 Design File - \\s01\arc\pen\10\10000001_000000.dwg
 PenTable - \\s01\arc\pen\10\10000001_000000.ctb
 Color Table - \\s01\arc\pen\10\10000001_000000.ctb
 Generated: 07-NOV-2001 10:00:00, Scale: 1/8"=1'-0", 10,000000
 Queue: \\s01\arc\pen\10\10000001_000000.dwg, Size: 10,000000, 10,000000 MILWAUKEE, WI.





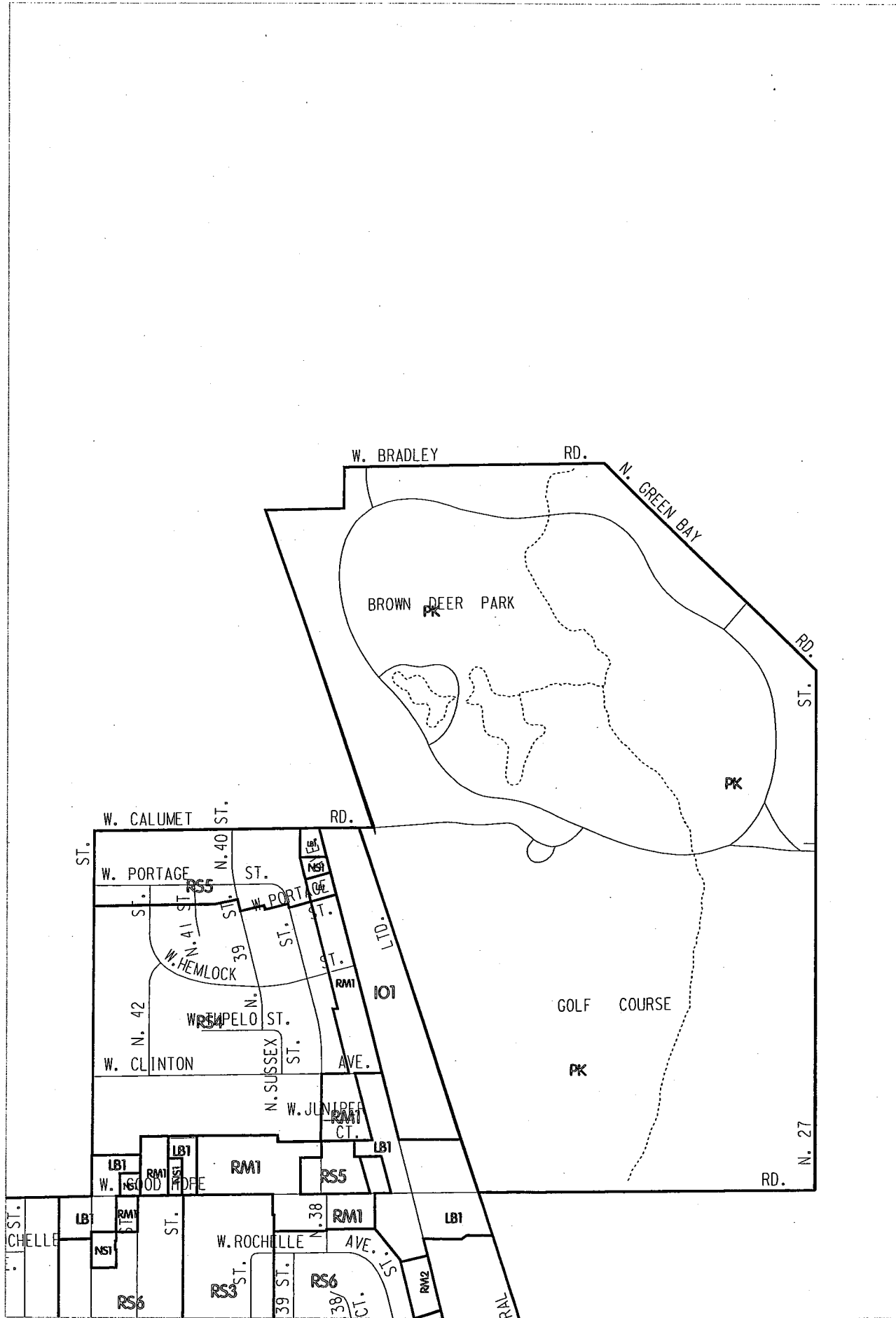
PRODUCED BY THE DEPARTMENT OF CITY DEVELOPMENT INFORMATION CENTER
 Design File - \\sdc01\dm\02-01-00
 PenTable - \\sdc01\dm\pen\pen10zon.coold.pen (penn project name) .1
 Color Table - \\sdc01\dm\ctr\ctr10nbw.ctb
 Generated 1 07-NOV-2001 1, Scale - 1/850, 000000, 1, 000000
 Queue for \\ATHENS2\DCD4W - 5720 - 116, 518111, 10, 500000 MILWAUKEE, WI.





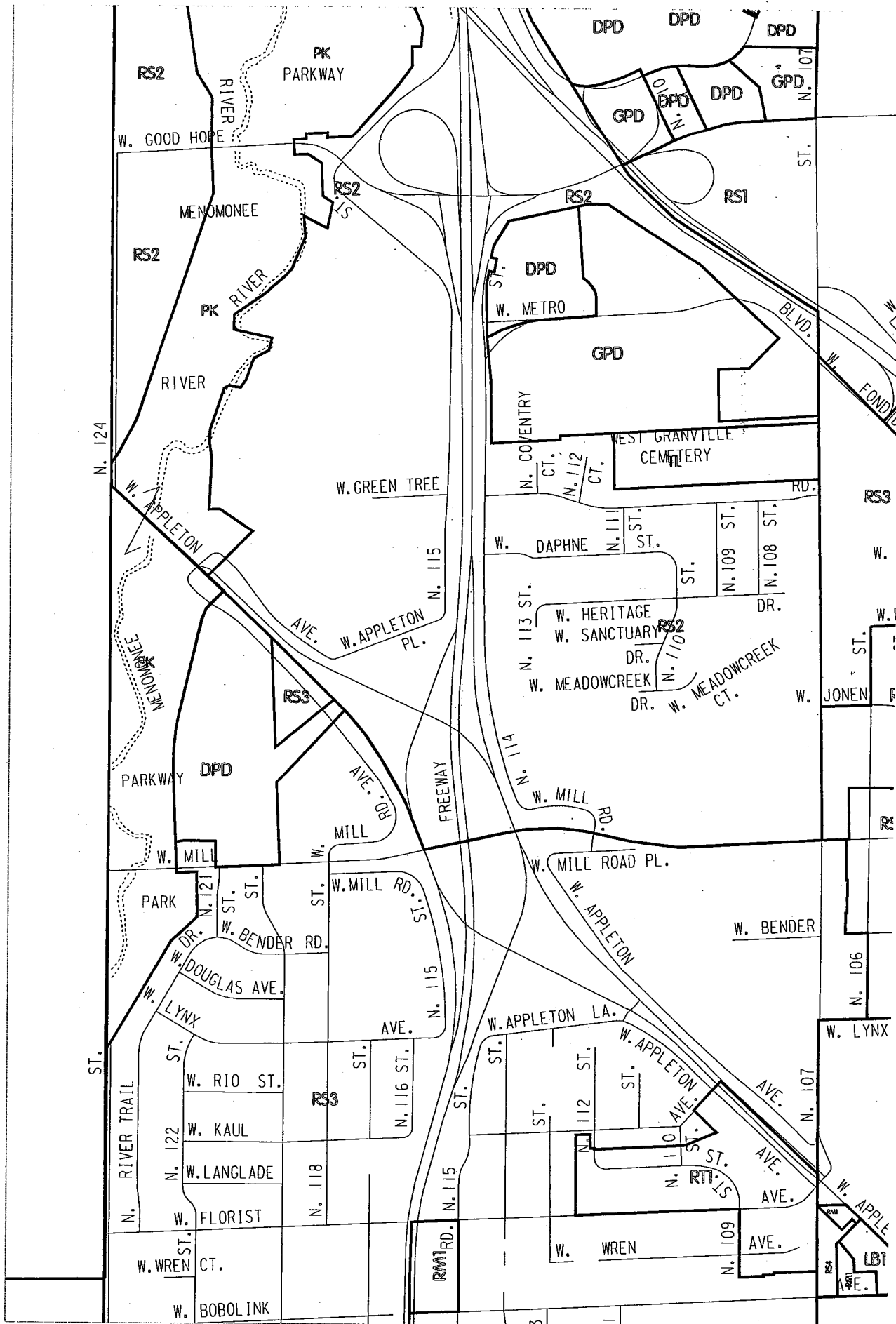
PRODUCED BY THE DEPARTMENT OF CITY DEVELOPMENT INFORMATION CENTER
 Design File - w122-08.dwg 12-08
 PenTable - D:\soft\wrc\pen\tbl\tbl_cad.ctb (p\m\project name) .1
 Color Table - D:\soft\wrc\tbl\tbl_bw.ctb
 Generated / 01-NOV-2001 / Scale - (1:50,000) 1:50,000
 Output for \1\122\2008-08-01 - Size - (16,318) 16,30000 MILWAUKEE, WI.





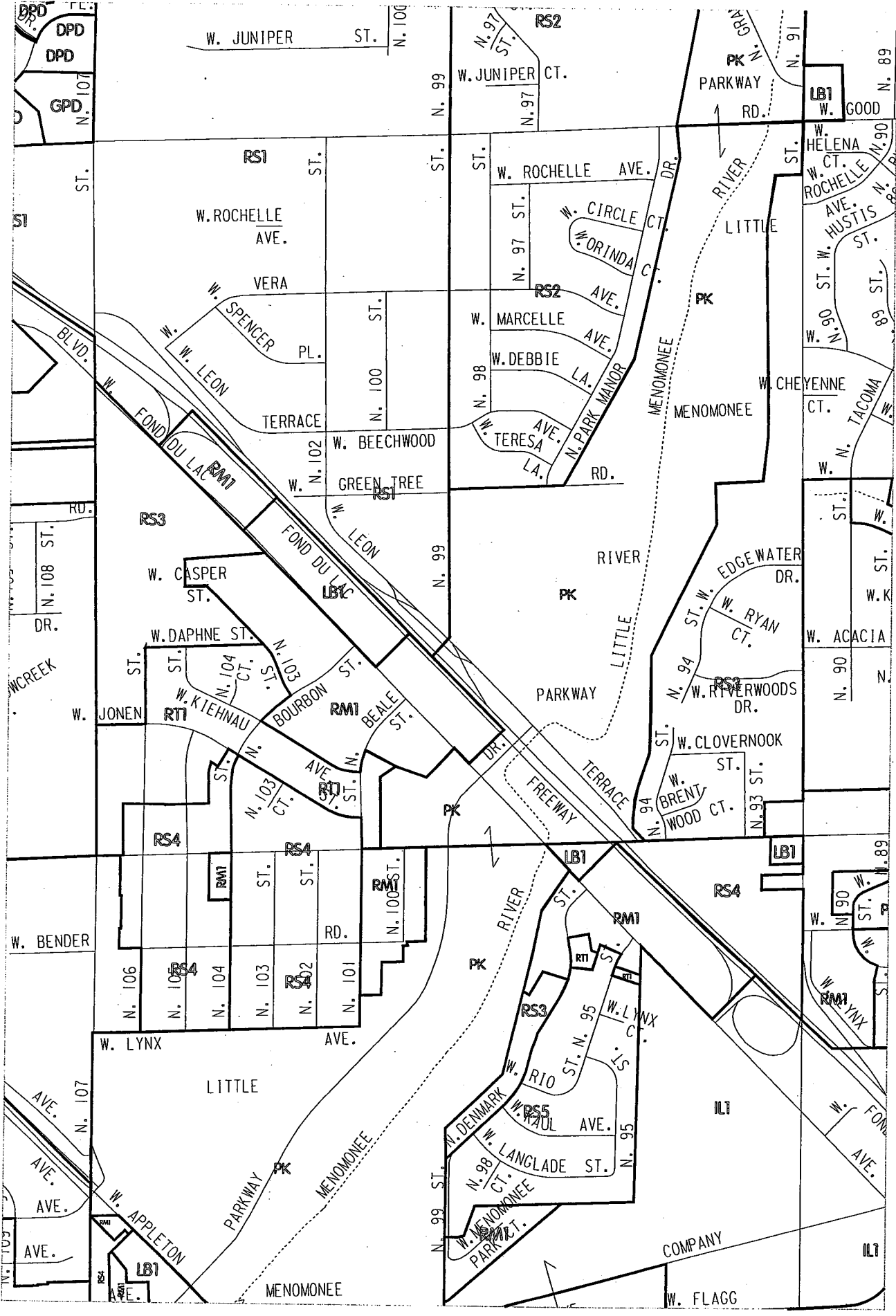
PRODUCED BY THE DEPARTMENT OF CITY DEVELOPMENT INFORMATION CENTER
 Design file - w\p2.10.dgn dz.10
 Planfile - d:\soft\work\pen1\1030000.cool6.pen (p\proj\proj name) .1
 Color Table - d:\soft\work\pen1\1030000.ctb
 Generated (07-NOV-2001) Scale - (E.S.D. 010752) 1.000000
 Output for \MATHESZ\DCD\MAY SIZE - (16.532420) 10.500000 MILWAUKEE, WI.





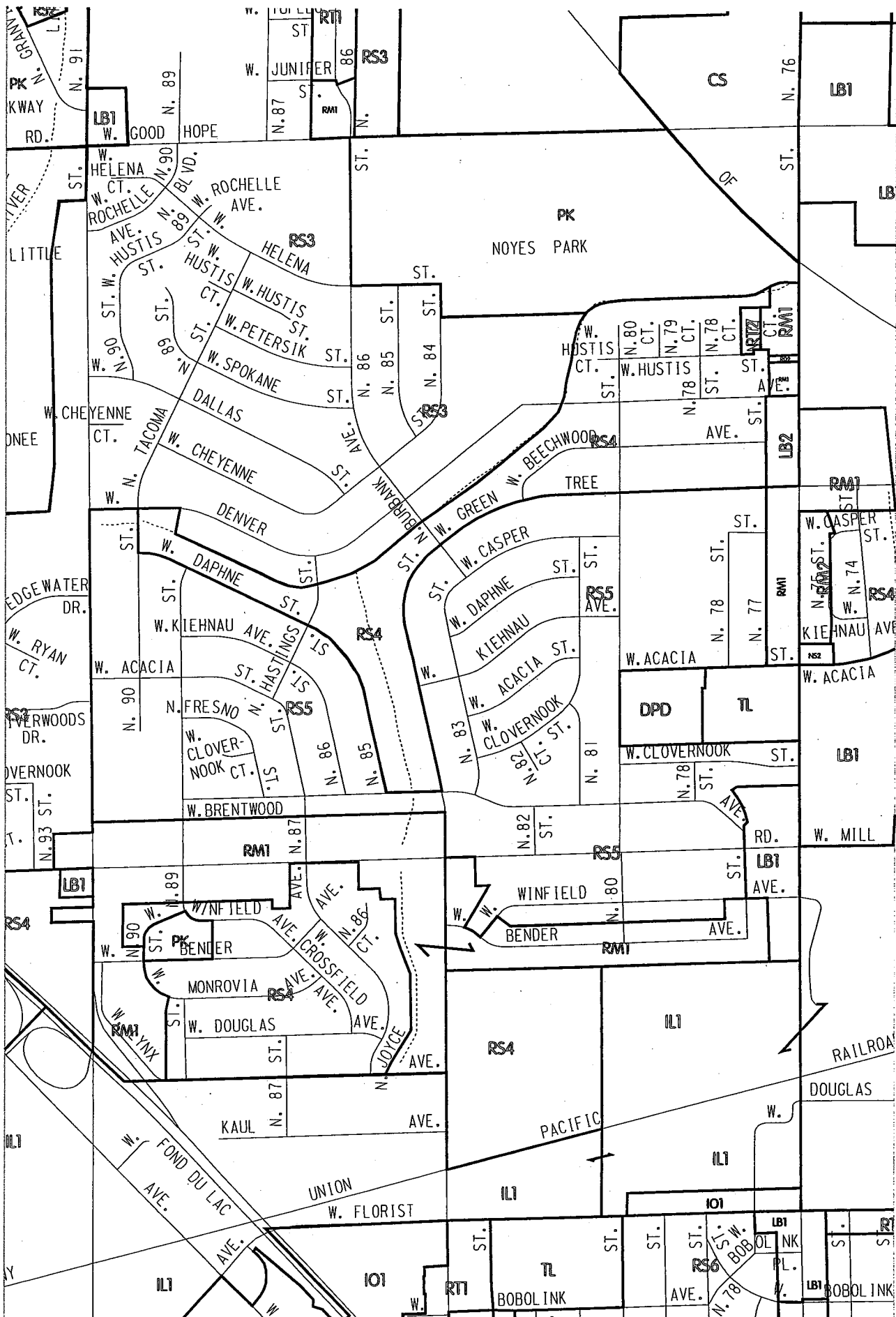
PRODUCED BY THE DEPARTMENT OF CITY DEVELOPMENT INFORMATION CENTER
 Design file - w102.11.dgn pz.11
 PlanTable - C:\soft\work\spen11032001.cool.dwg Iparm\project name1 .1
 Color Table - C:\soft\work\spen11032001.ctb
 Generated (07-nov-2001), Scale = 1:50,000,000.00000
 Queue 121 \NATHAN52.DOC4W Size = 18,51811, 10,50000 MILWAUKEE, WI.

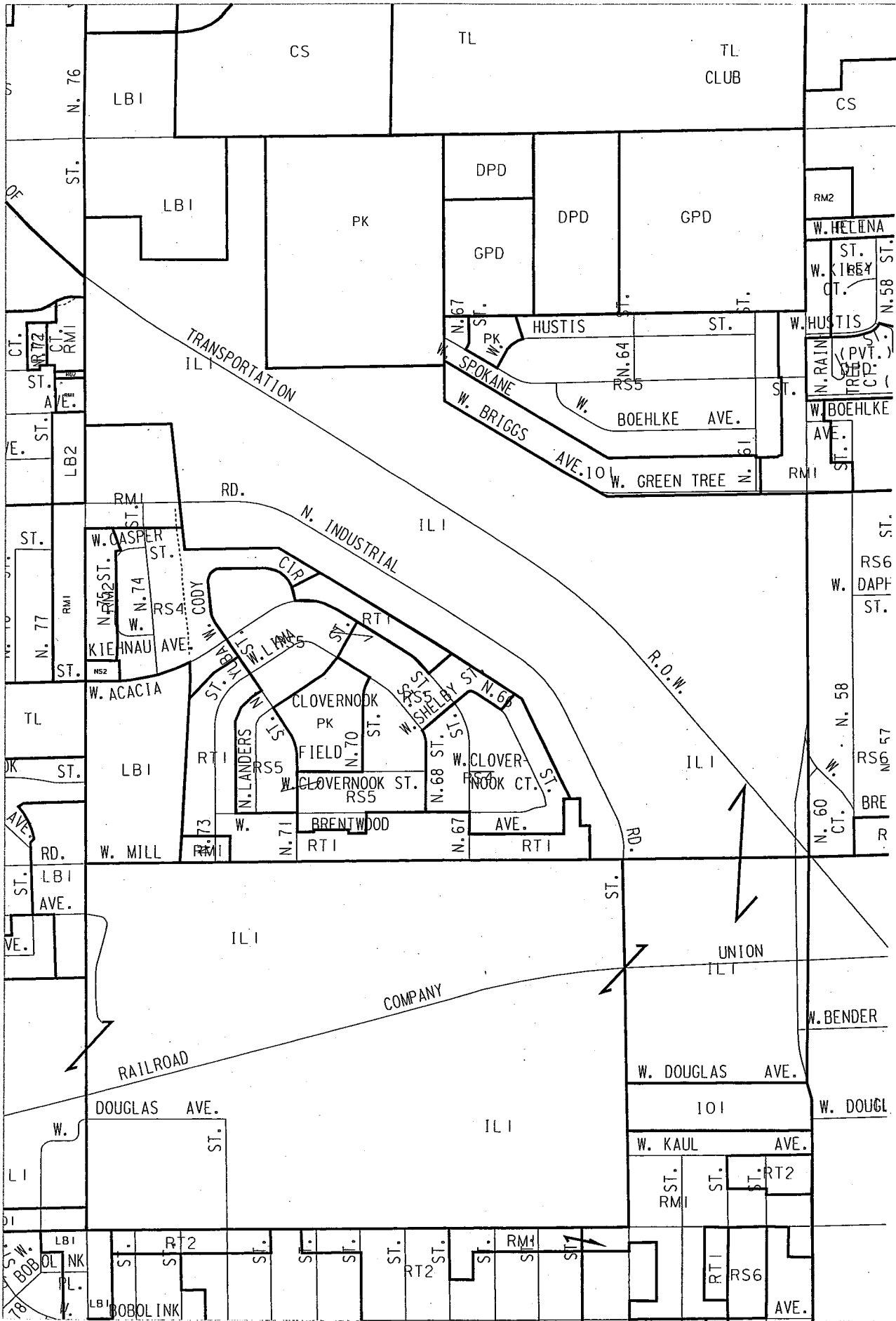




PRODUCED BY THE DEPARTMENT OF CITY DEVELOPMENT INFORMATION CENTER
Desktop Title - w32-12.dgn 02.12
PenTable - c:\software\pen1\bb1zon.coold.pen (param.project name) .1
Color Table - c:\software\cvt1\bb1w.ctb
Generated 1 07-Nov-2001 1, Scale - 1:650,00000 1,000000
Drawn In - \ATHENS\BODOLAH - 512a - (16-31611)-10,500000 MILWAUKEE, WI.

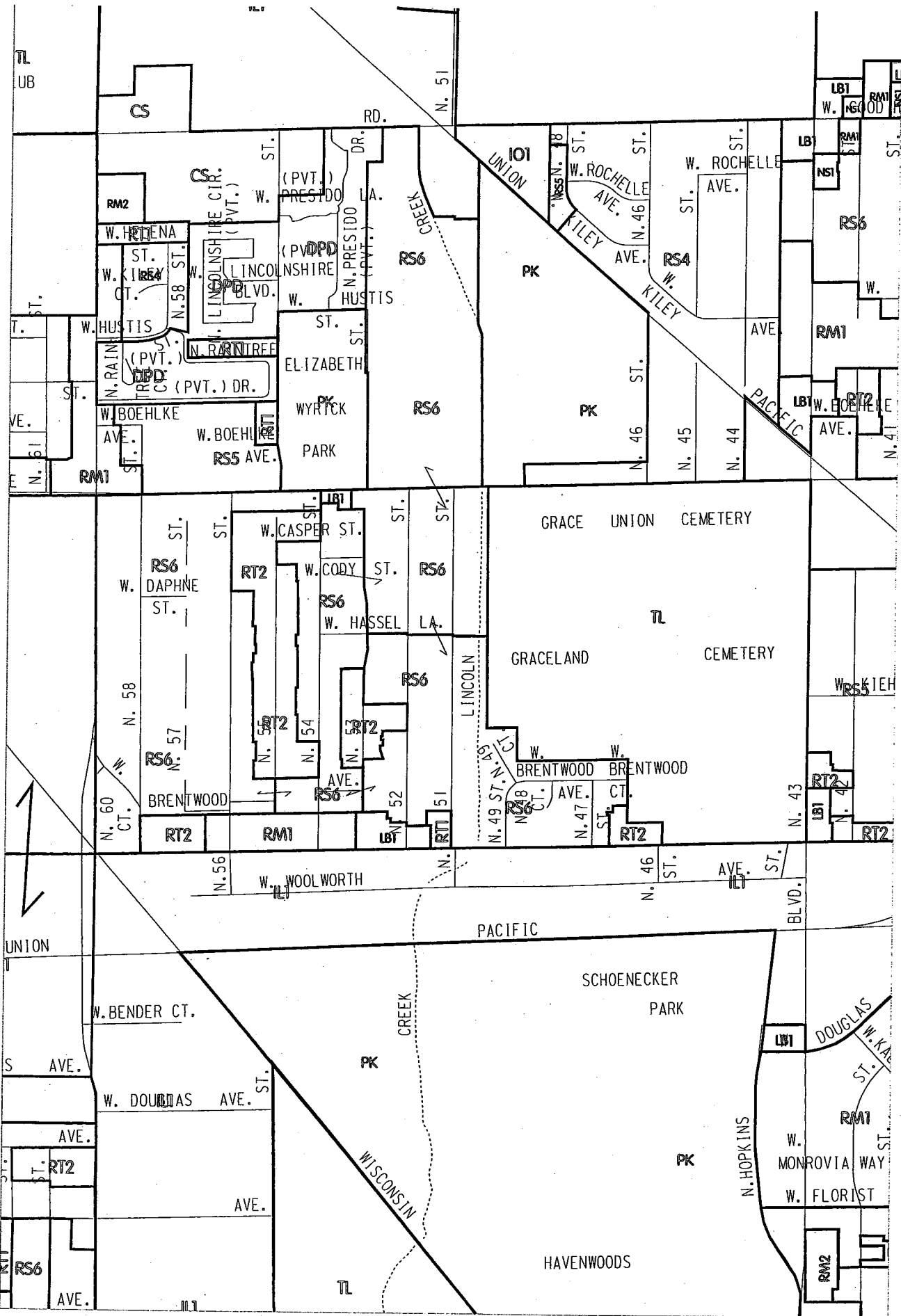






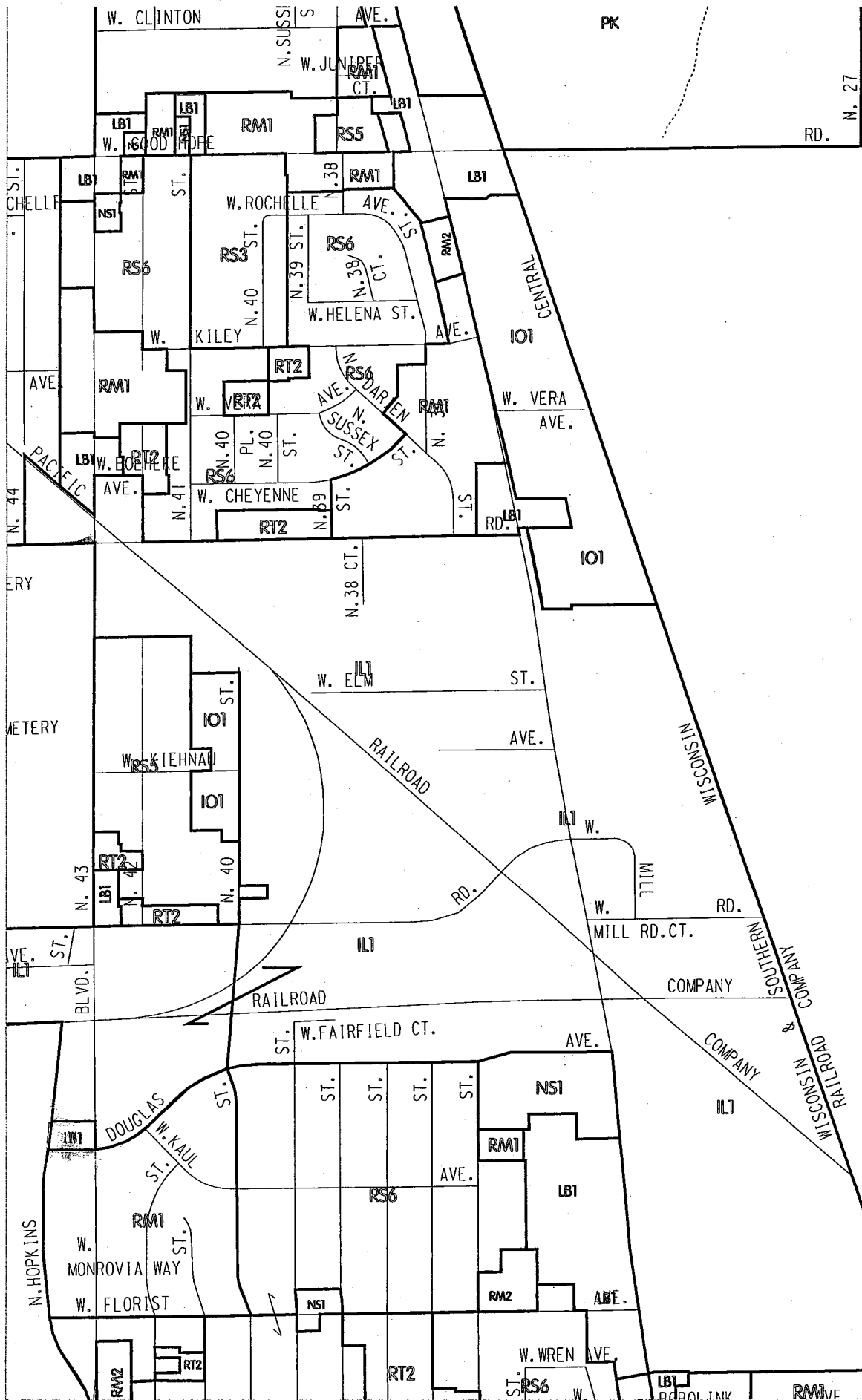
PRODUCED BY THE DEPARTMENT OF CITY DEVELOPMENT INFORMATION CENTER
 Design File - w4244.dgn
 PenTable - d:\soft\work\pen\tblzon.coold.pen (p\proj\project name) .1
 Color Table - d:\soft\work\ctrltblbw.ctb
 Generated 1/01/NOV/2003 1, Scale - 1:625,000000 L000000
 Output for \LAATHEN\BOBANY Size - 116,581111, 10,50000 MILWAUKEE, WI.





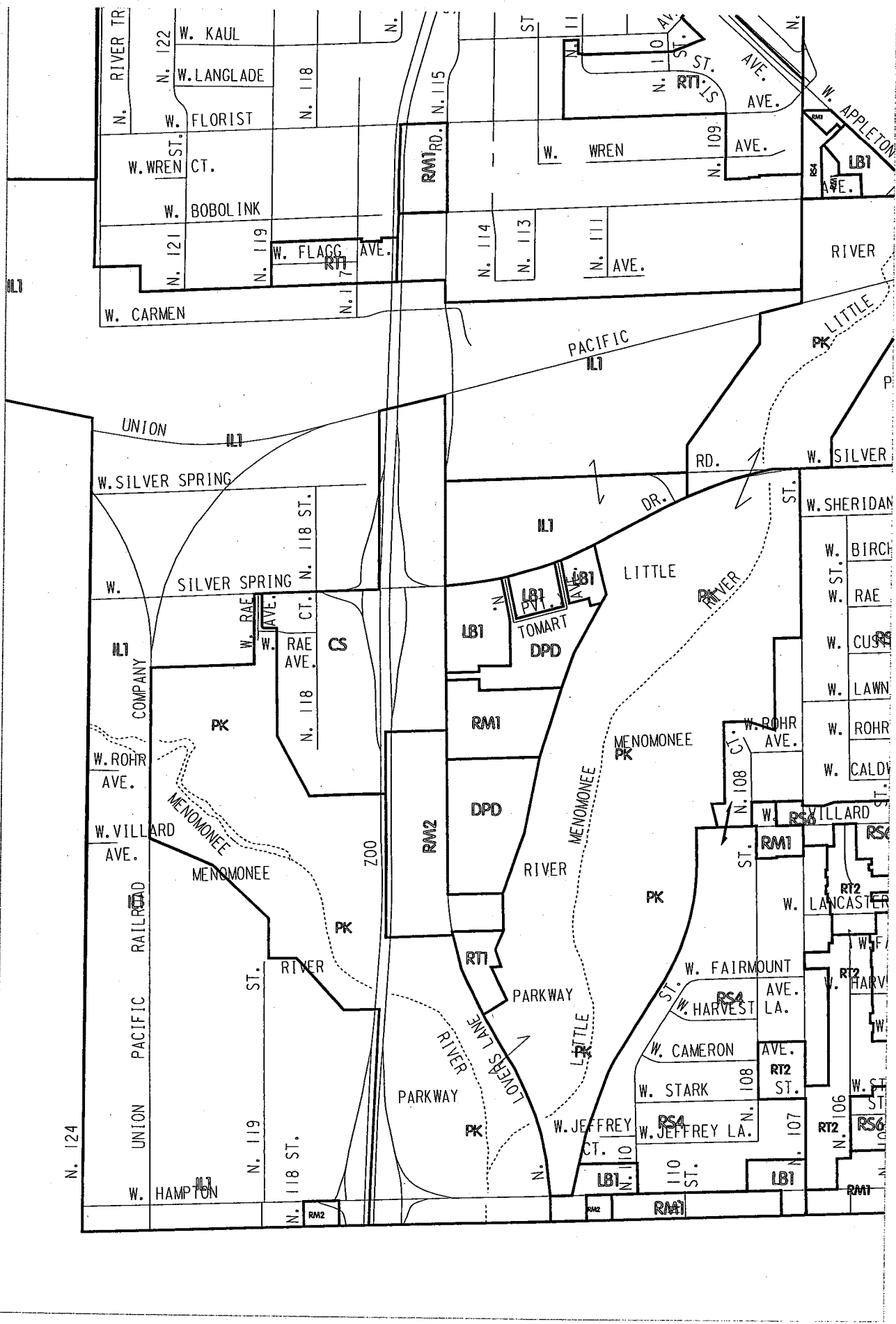
PRODUCED BY THE DEPARTMENT OF CITY DEVELOPMENT INFORMATION CENTER
 Desktop Title - w12-15.dgn 02.15
 PlotTable - D:\software\pent1\zcn_cad.dwg (p:\proj\project name) .1
 Color Table - D:\software\ctf1\tbl.ctb
 Generated: 07-Nov-2001 7:50am Scale - 1:500,000,000 1:000000
 Output: I:\ATHENAZ\00000001_0120 - 116,91811, 10,500000 MILWAUKEE, WI





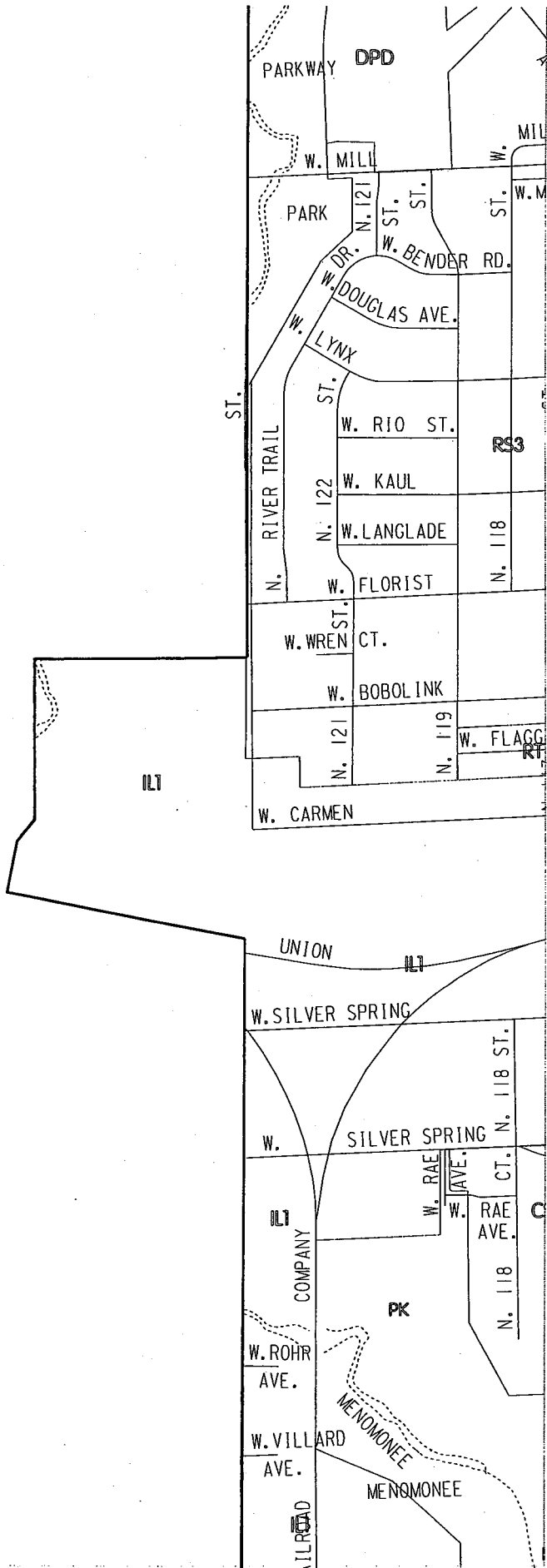
PRODUCED BY THE DEPARTMENT OF CITY DEVELOPMENT INFORMATION CENTER
 Design File - w\p2.16.dgn
 PenTable - D:\software\pen\ibzson.coold.pen
 Color Table - D:\software\crt\ibzwe.ctb
 Generated 11/01/2001 1:50:00 PM
 Scale = 1:50,000
 Date 11/01/2001 1:50:00 PM
 Scale = 1:50,000
 10,00000 MILWAUKEE, WI.





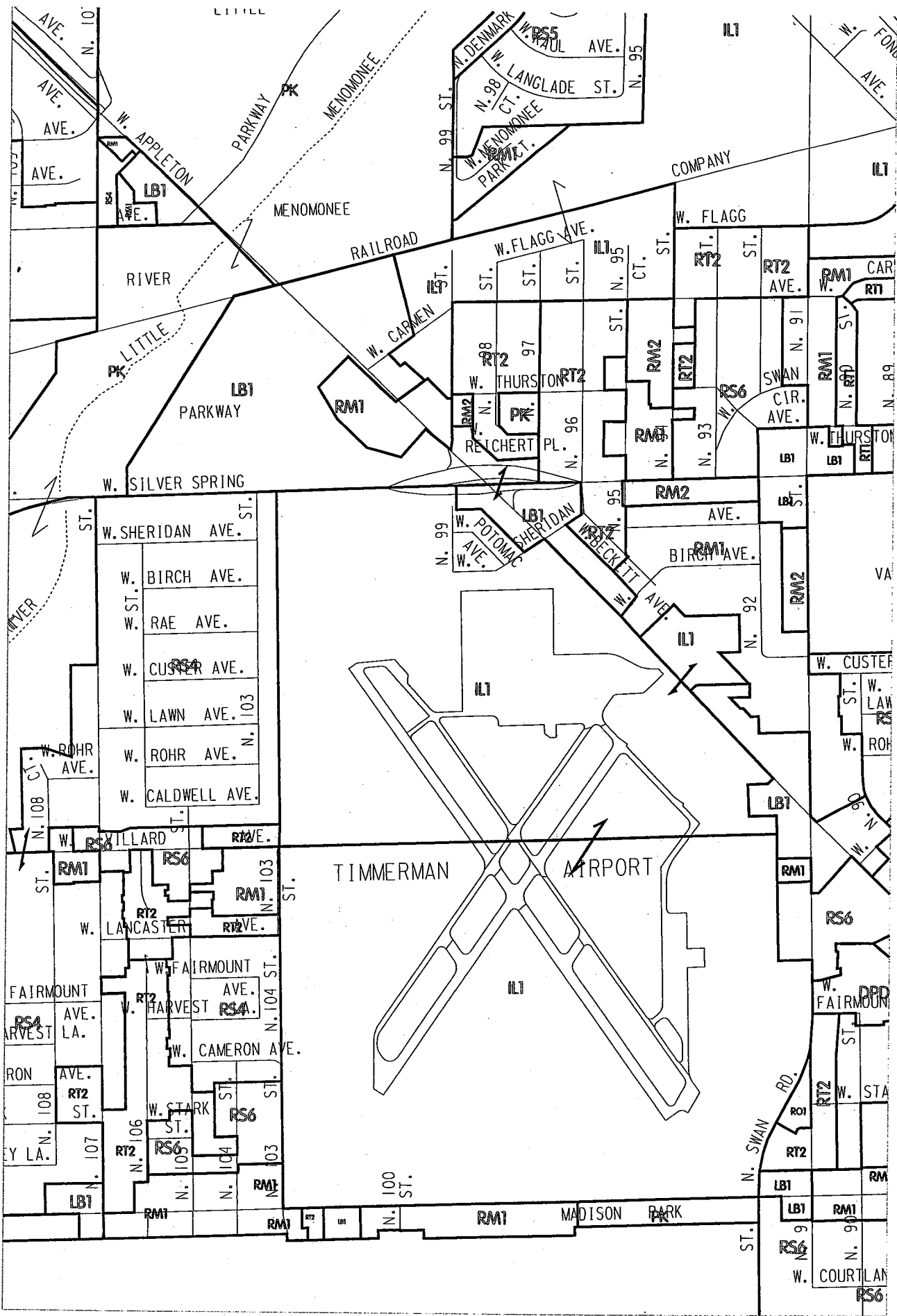
PRODUCED BY THE DEPARTMENT OF CITY DEVELOPMENT INFORMATION CENTER
 Design Title - w122.txdg 02-17
 PlotTable - c:\software\pen1\13\zon.coold.mn (parent project name) .1
 Color Table - c:\software\civ1\13\bbw.ctb
 Generated: 08-NOV-2001 1:00:00 PM Scale: 1/6250.000000 1:000000
 Queue: 13-13478252\000000 . Size: 116,518117, 10,500000 MILWAUKEE, WI

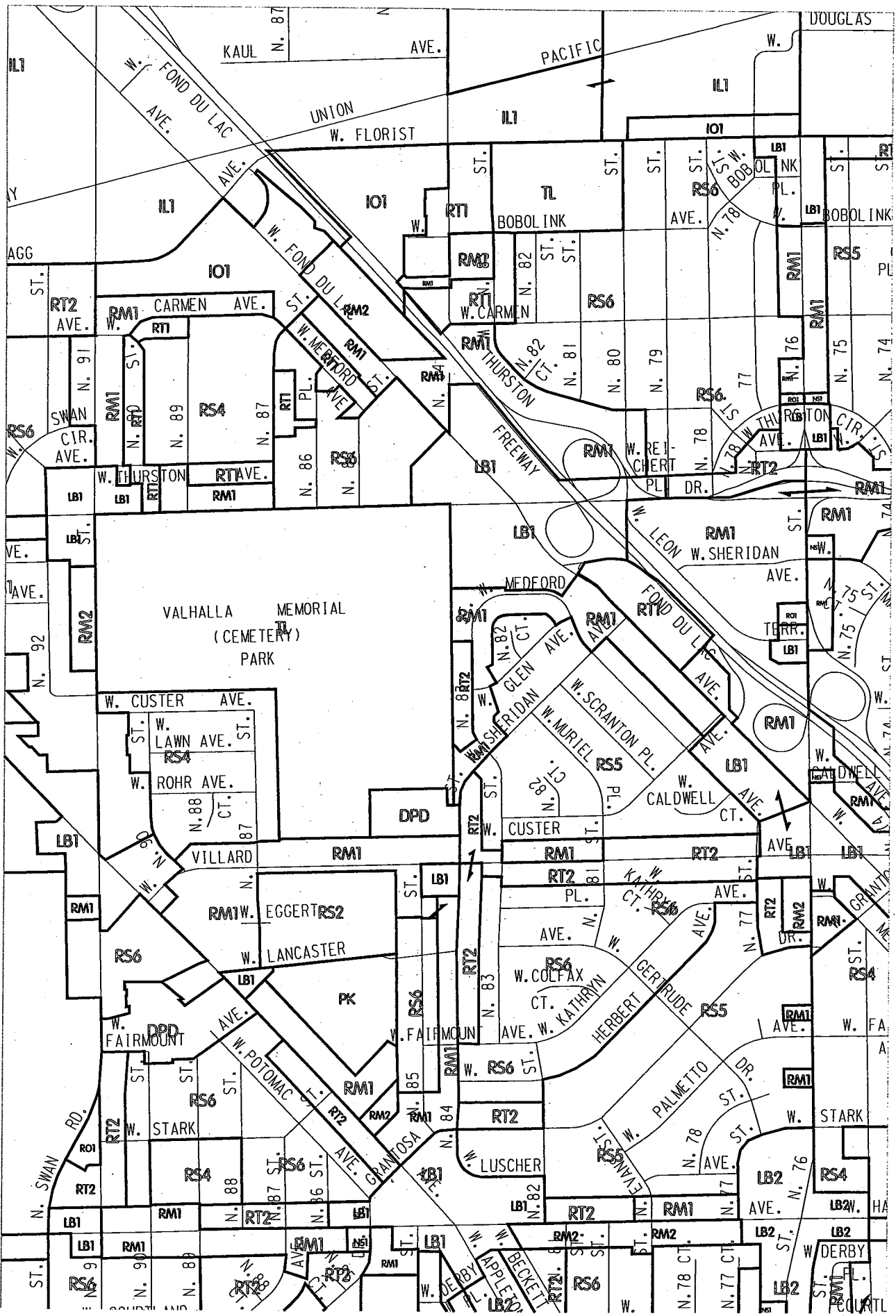




PRODUCED BY THE DEPARTMENT OF CITY DEVELOPMENT INFORMATION CENTER
 Design file - w\02.17a.dgn pz.17a
 PenTable - D:\software\sp1\blzon_coold.pen (param project name) .f
 Color - 1026 - D:\software\acir1\tblc.ctb
 Generated (08-NOV-2001), Scale - (650,000000.1,000000
 Output for \NATHENS\DC04W - 572a - (16,518111, 10,300000 MILWAUKEE, WI.

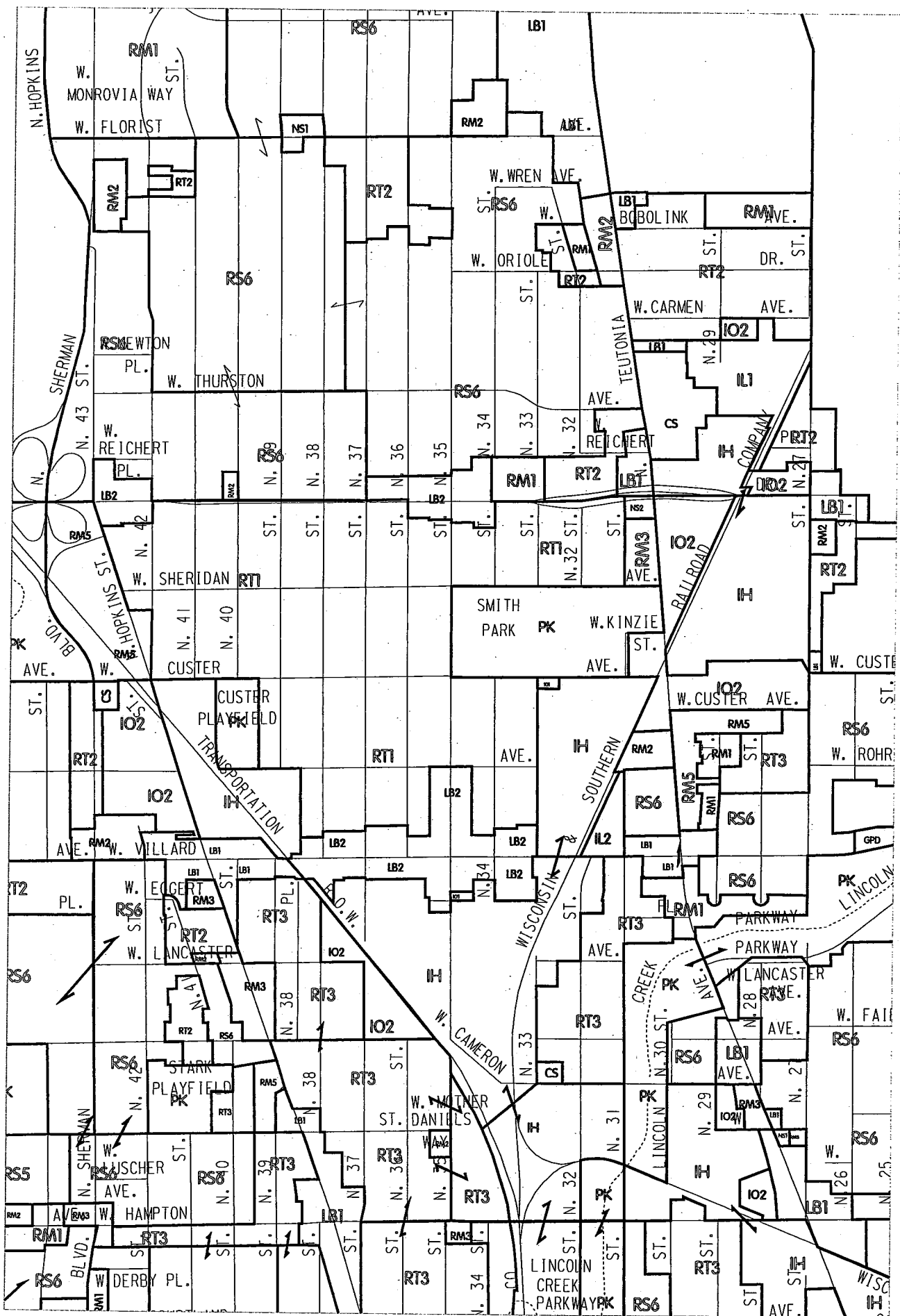






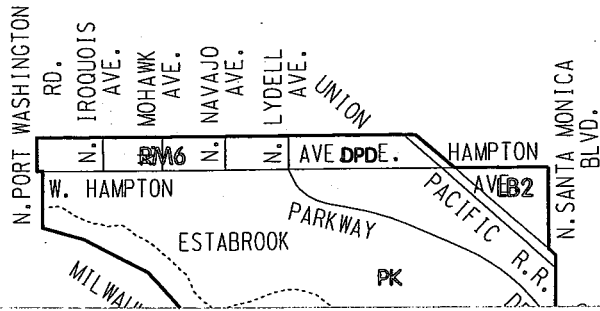
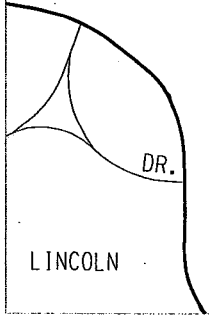
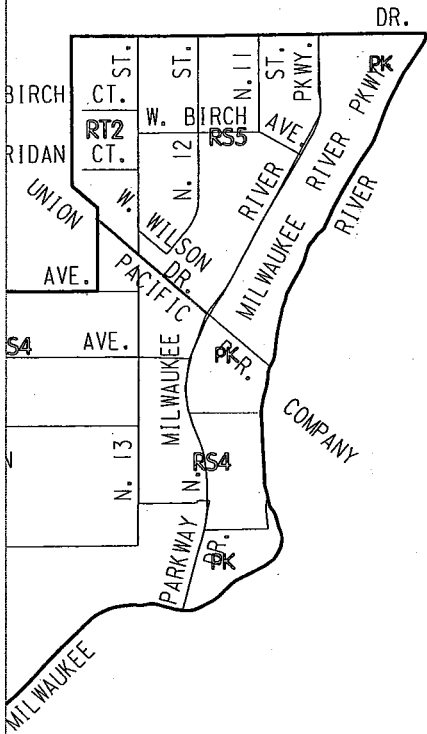
PRODUCED BY THE DEPARTMENT OF CITY DEVELOPMENT INFORMATION CENTER
 Design Title - map215.dgn 02.19
 Plan Table - D:\soft\proj\cent\110300.cadd.pcn (param project name) .1
 Color Table - D:\soft\proj\cent\110300.ctb
 Generated on 04-NOV-2001 1: Scale - (1:50,000) 1:00000
 Output for \ATHENS2\DCD4W .572x (16,518)11, 30,50000 MILWAUKEE, WI





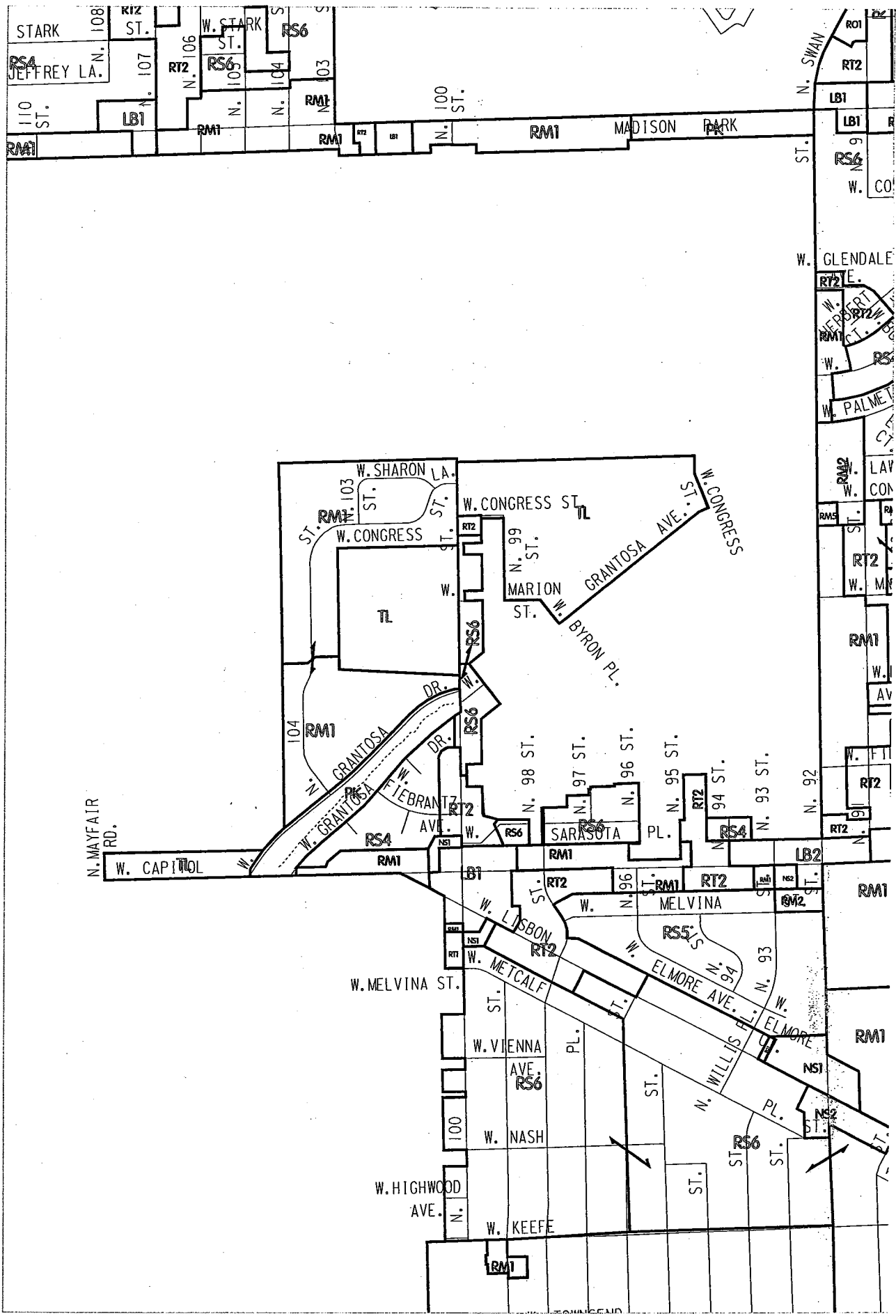
PRODUCED BY THE DEPARTMENT OF CITY DEVELOPMENT INFORMATION CENTER
 Design Title - wis22.dgn
 PenTable - c:\software\pent1\blzon.coald.pen
 Color Table - c:\software\pent1\blzon.etb
 Generated: 08-NOV-2001 1:50:00 PM
 Output for: \LATHENS\PC0001_512e - 16,518111, 10, 00000 MILWAUKEE, WI





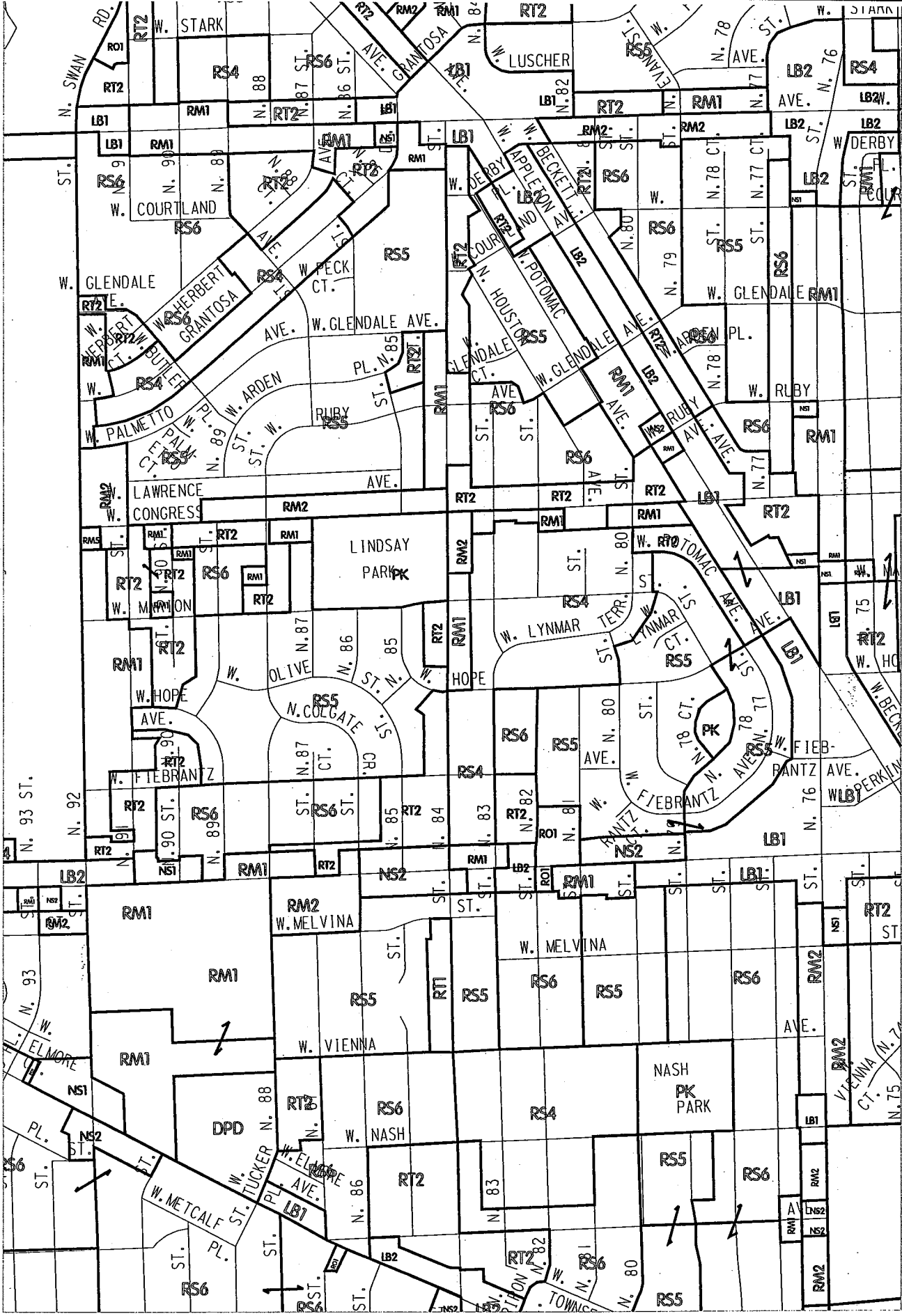
PRODUCED BY THE DEPARTMENT OF CITY DEVELOPMENT INFORMATION CENTER
 Design File - w:\02-24.dgn 02.24
 PlotTable - D:\software\pen1\h3\pen.cool.d.pen (pdm\project name) .1
 Color Table - D:\software\atrl\h3\tbl.cfb
 Generated on 08-NOV-2001 1:30:16 - (LSD-000000-1-000000)
 Queue for \\\ATHEN\PC30000 - 572e - 116,518111 - 10,000000 MILWAUKEE, WI

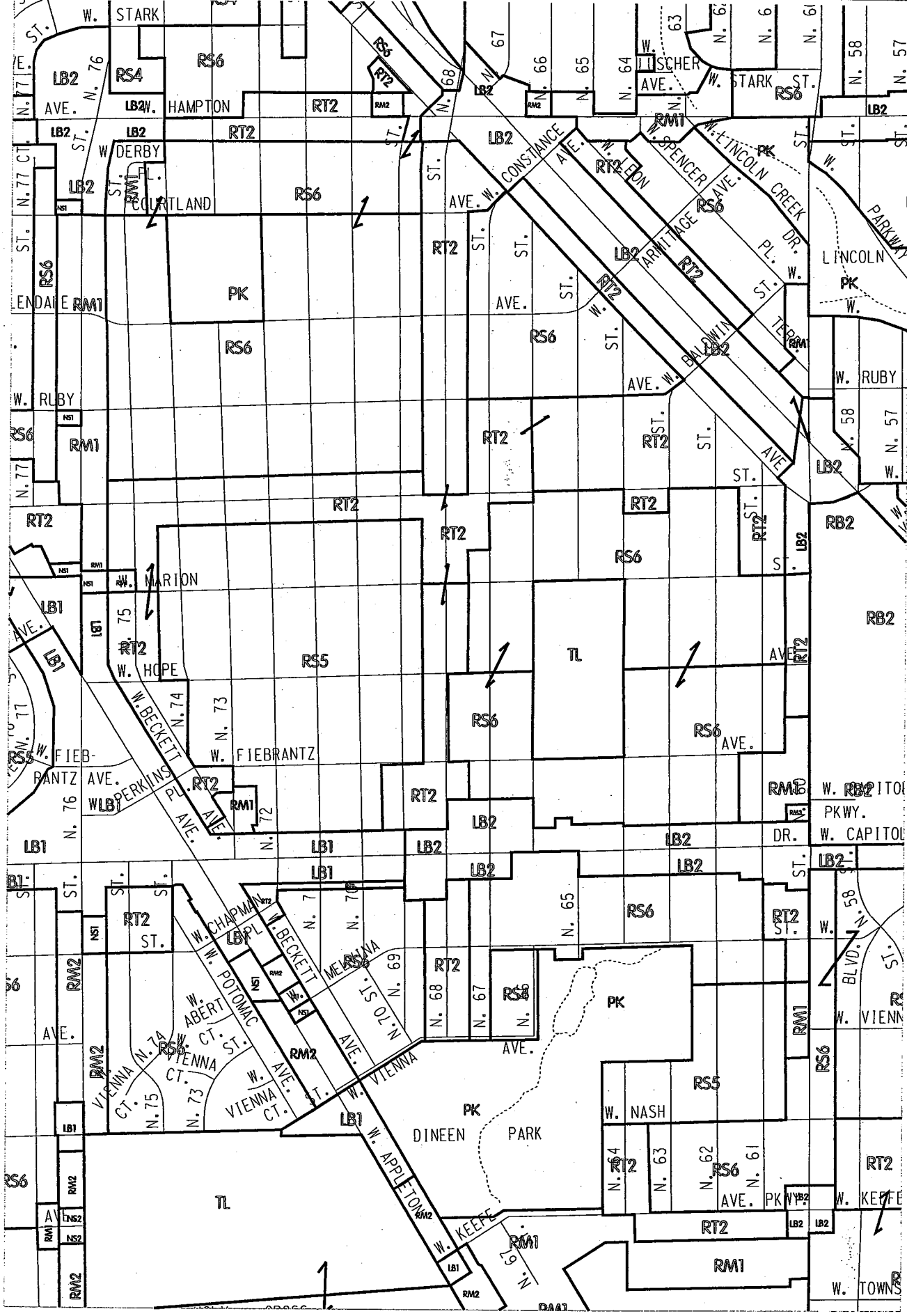




PRODUCED BY THE DEPARTMENT OF CITY DEVELOPMENT INFORMATION CENTER
 Desktop Title: s:\m2\25.dgn 12.25
 PenTable: c:\software\pen1tbl\zcn.co1d.pen (param:project name) .j
 Color Table: c:\software\ct1\119bw.ctb
 Generated: 08-NOV-2001 1:50:00 PM Scale: 1:650,000,000
 Queue: lsv\lathens\pochmuv . Size: (16,518111, 10,500000) MILWAUKEE, WI.

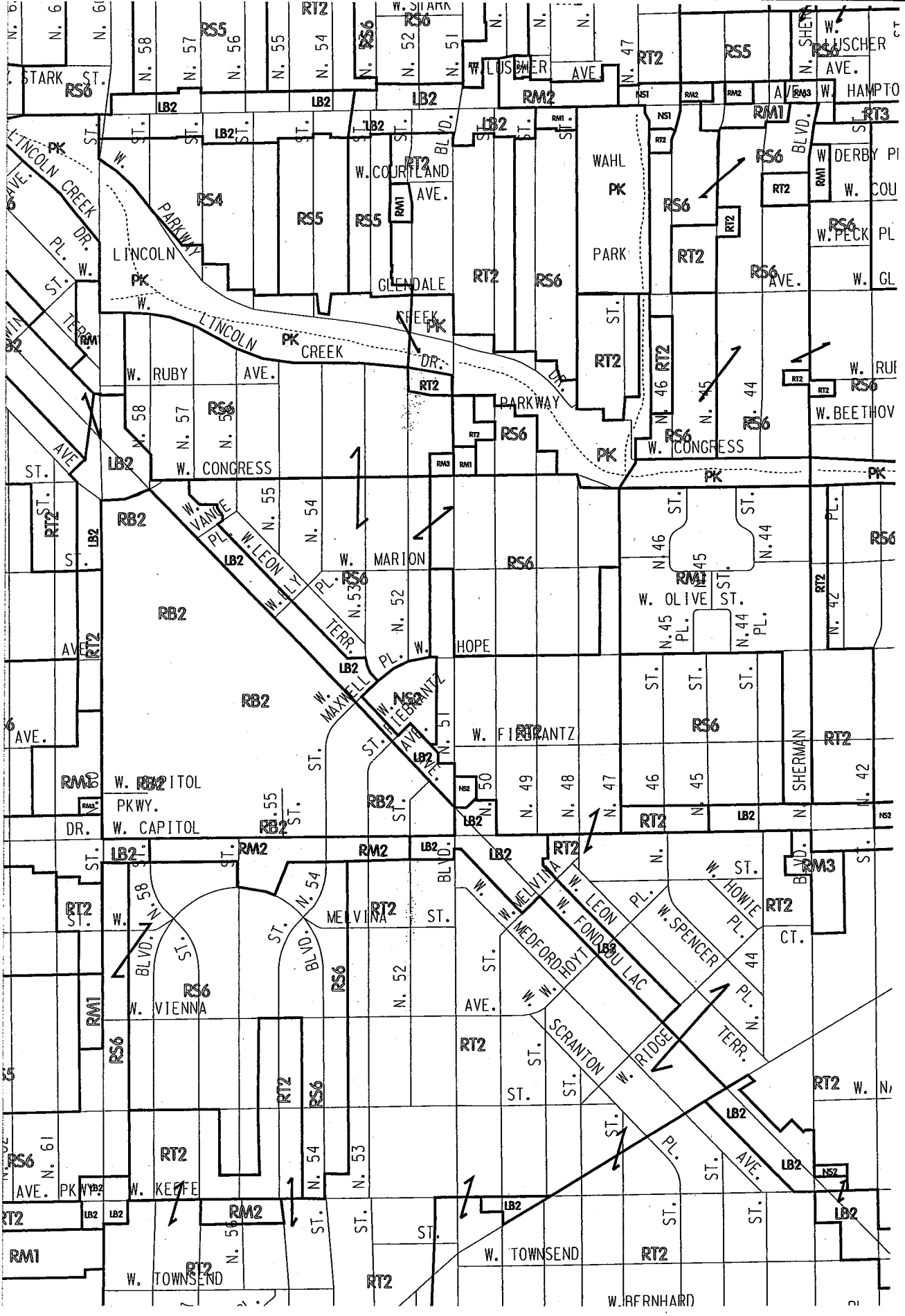


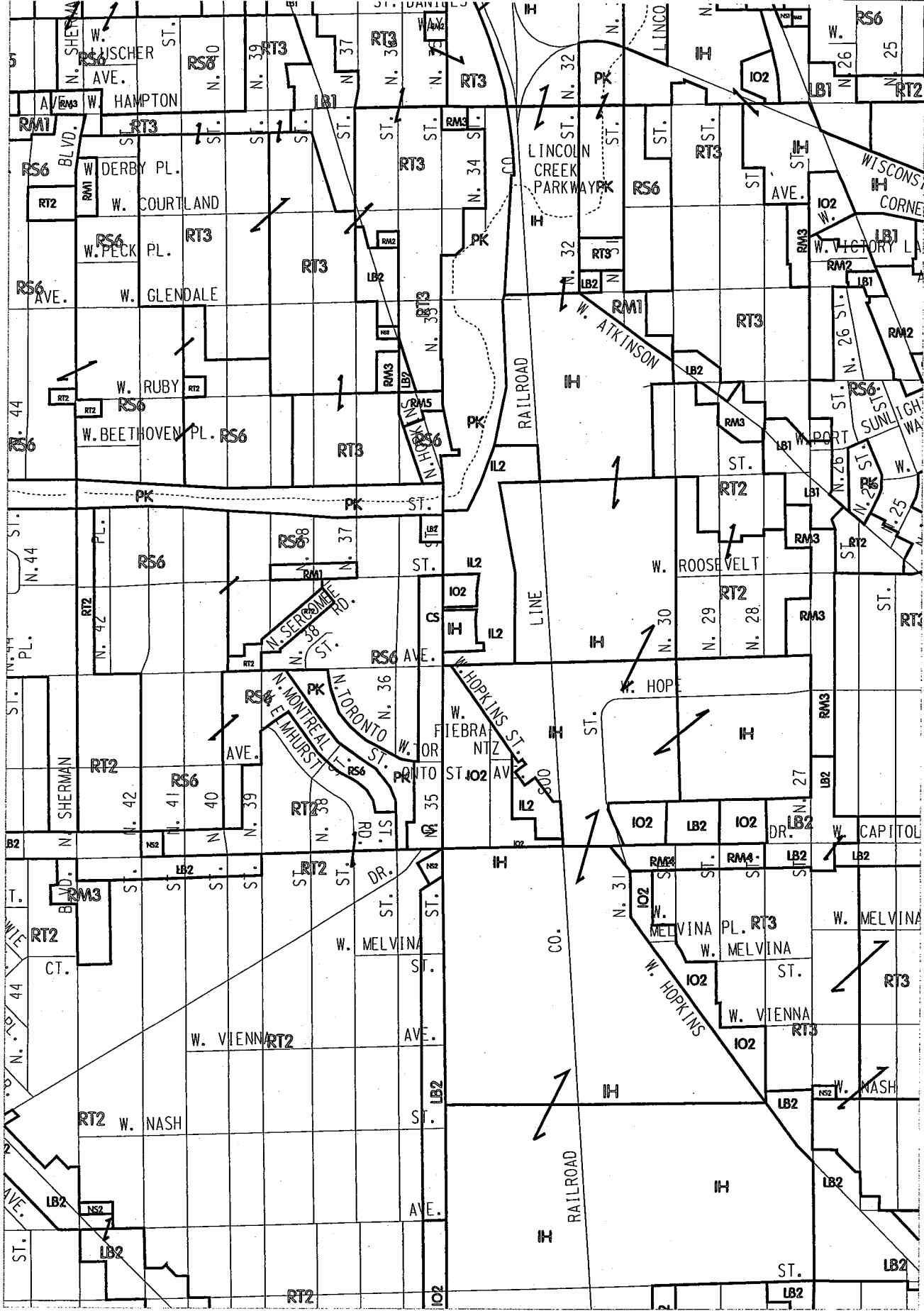




PRODUCED BY THE DEPARTMENT OF CITY DEVELOPMENT INFORMATION CENTER
 Desktop File - n:\z\27.dwg
 PlotTable:pen11b.zon,color,pen [param:project name] .1
 Color Table - c:\11b\bw.ctb
 Generated: 08-Nov-2001 1:50:00 PM
 Output To: \\ATHENS\z\wp_1\edger_512e - (16,51811) - 10,500000 MILWAUKEE, WI

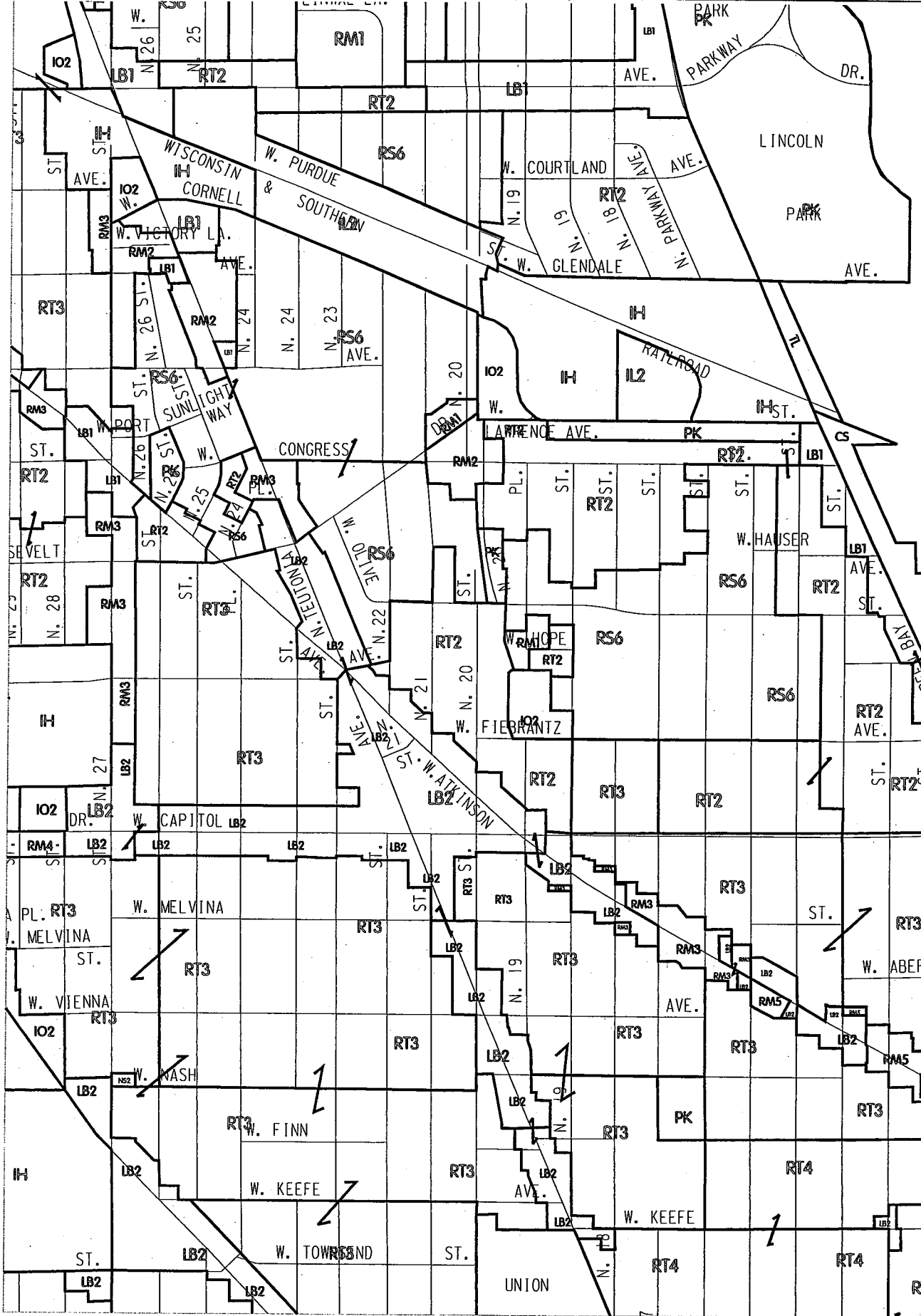


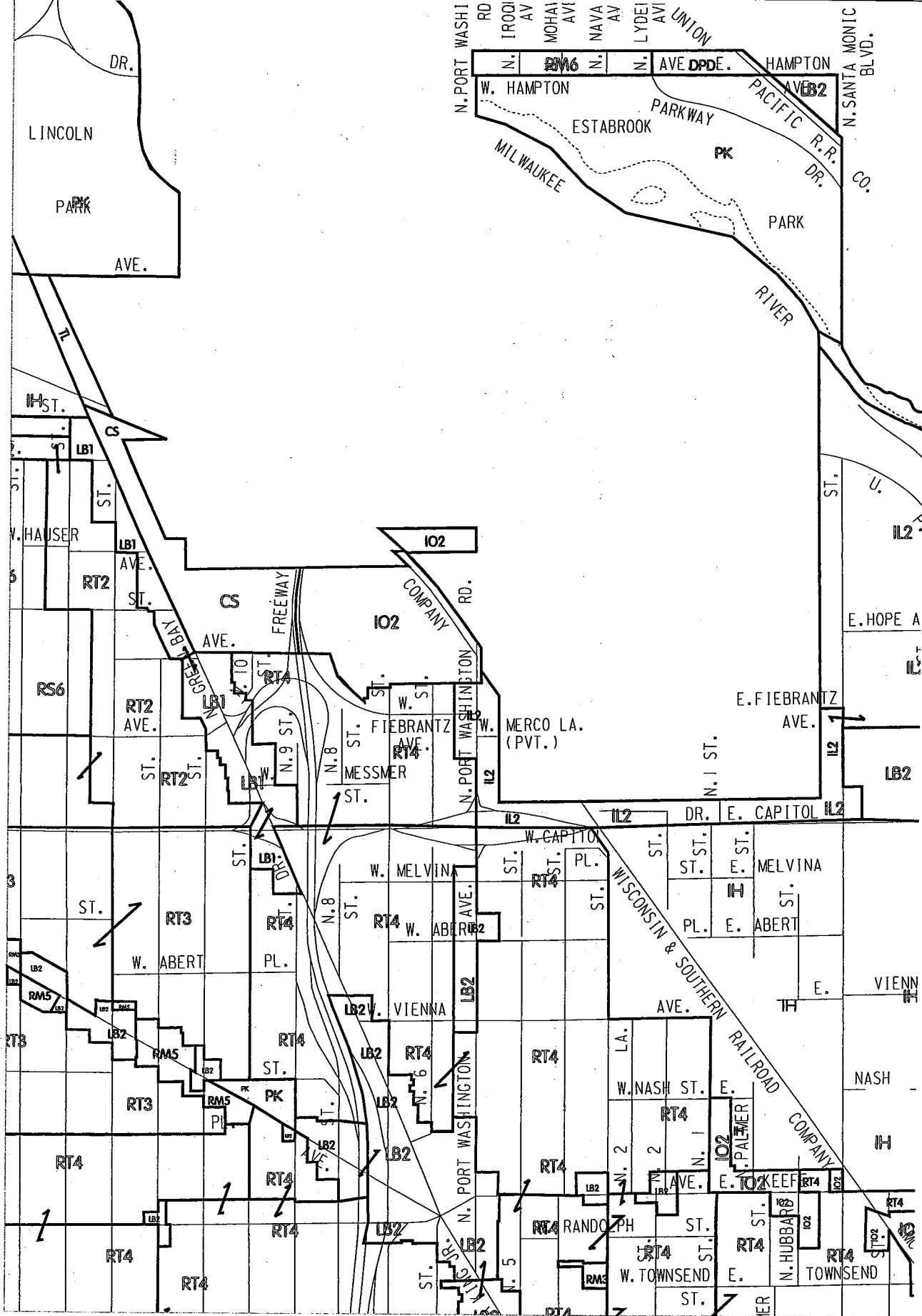


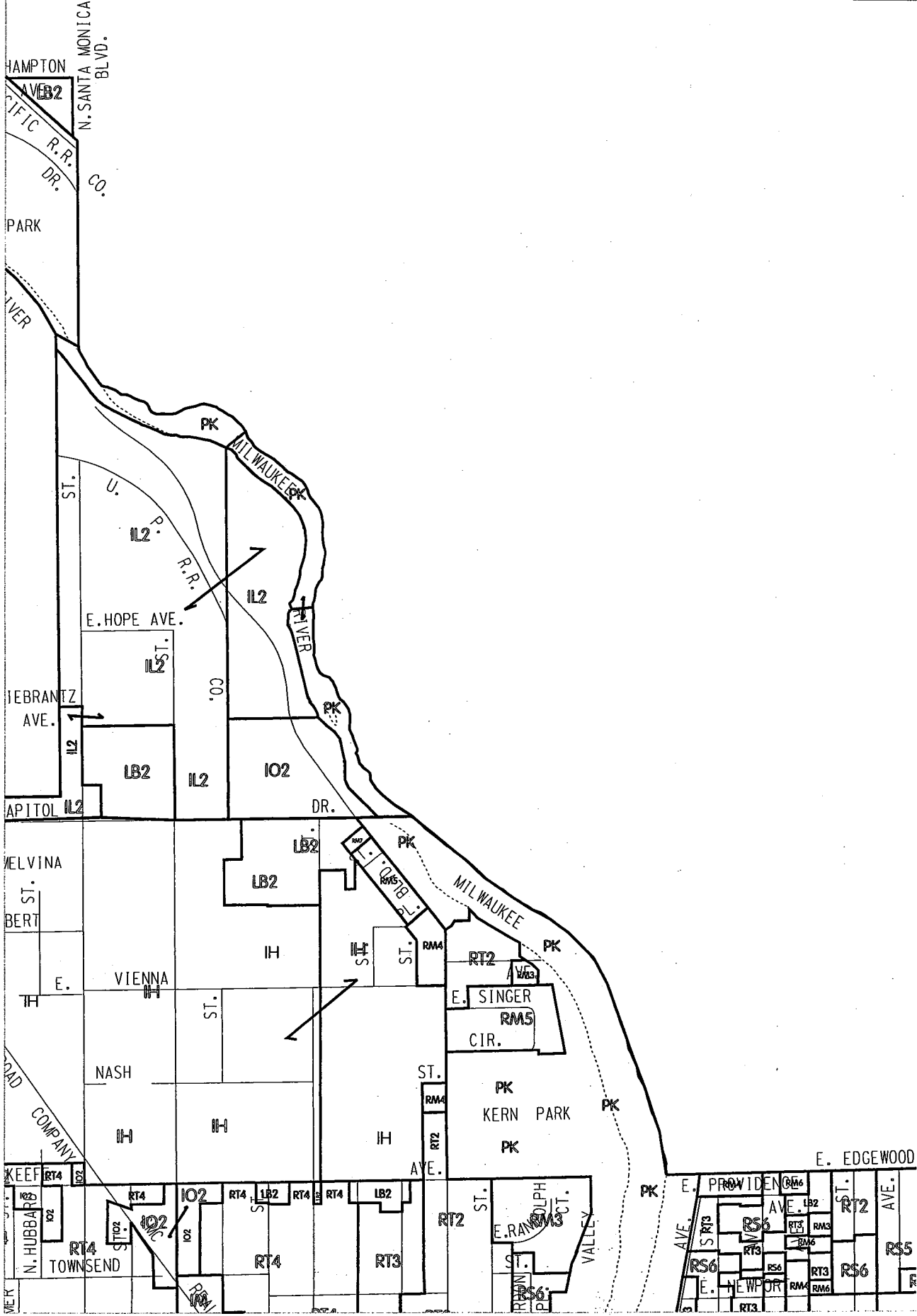


PRODUCED BY THE DEPARTMENT OF CITY DEVELOPMENT INFORMATION CENTER
 Design 1716 - 10/22/99 02.23
 PlotTitle: pan100-00014.pan Iparm:project name1 .1
 Color Table - c:\r11\m4.ctb
 Generated 1 08-NOV-2001 1, Scale - (650,000000.1,000000
 Output 1st \VATHEM2\HP_1edger_S12a - (16,51811), 10,500000 MILWAUKEE, WI.



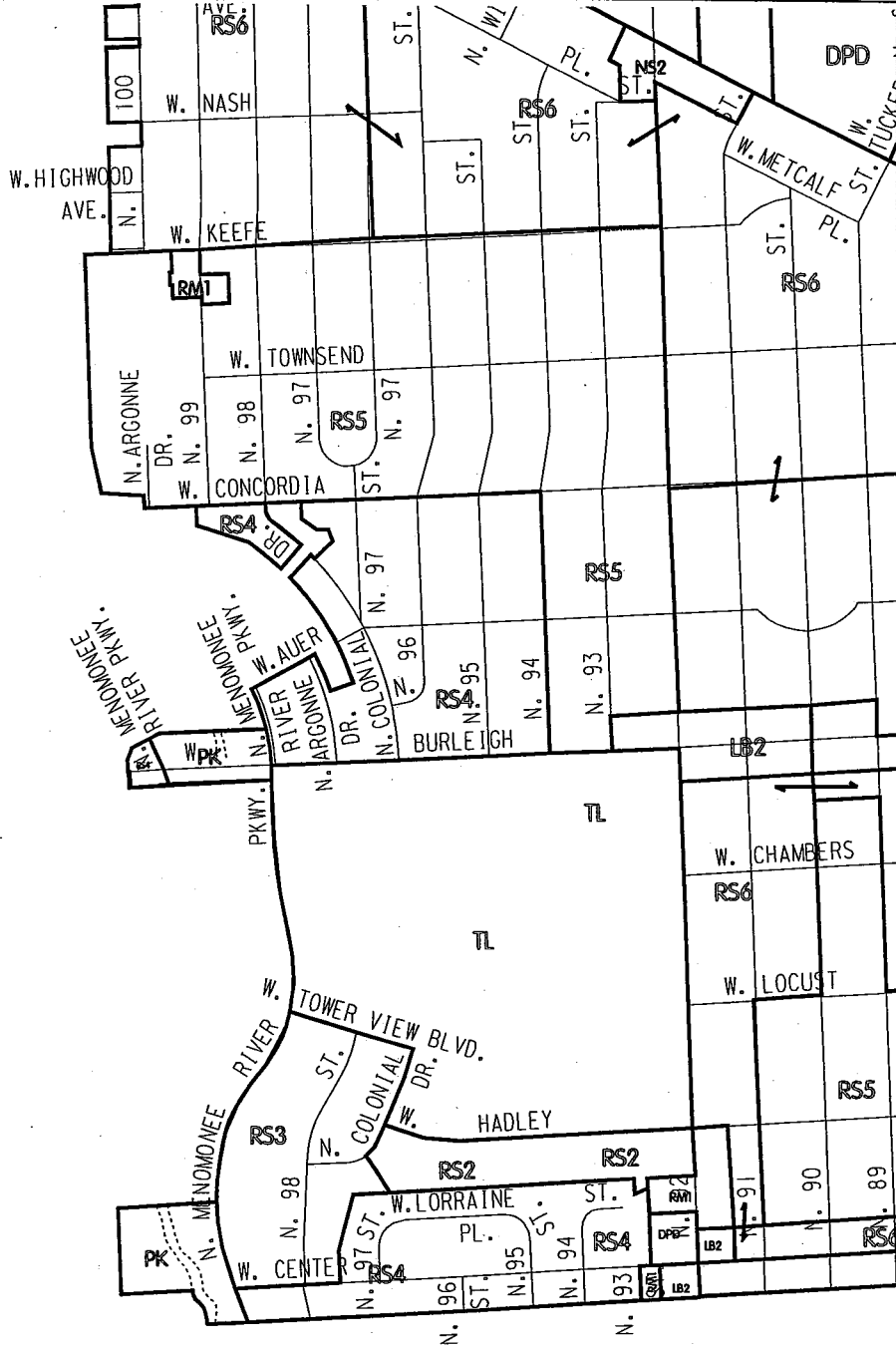


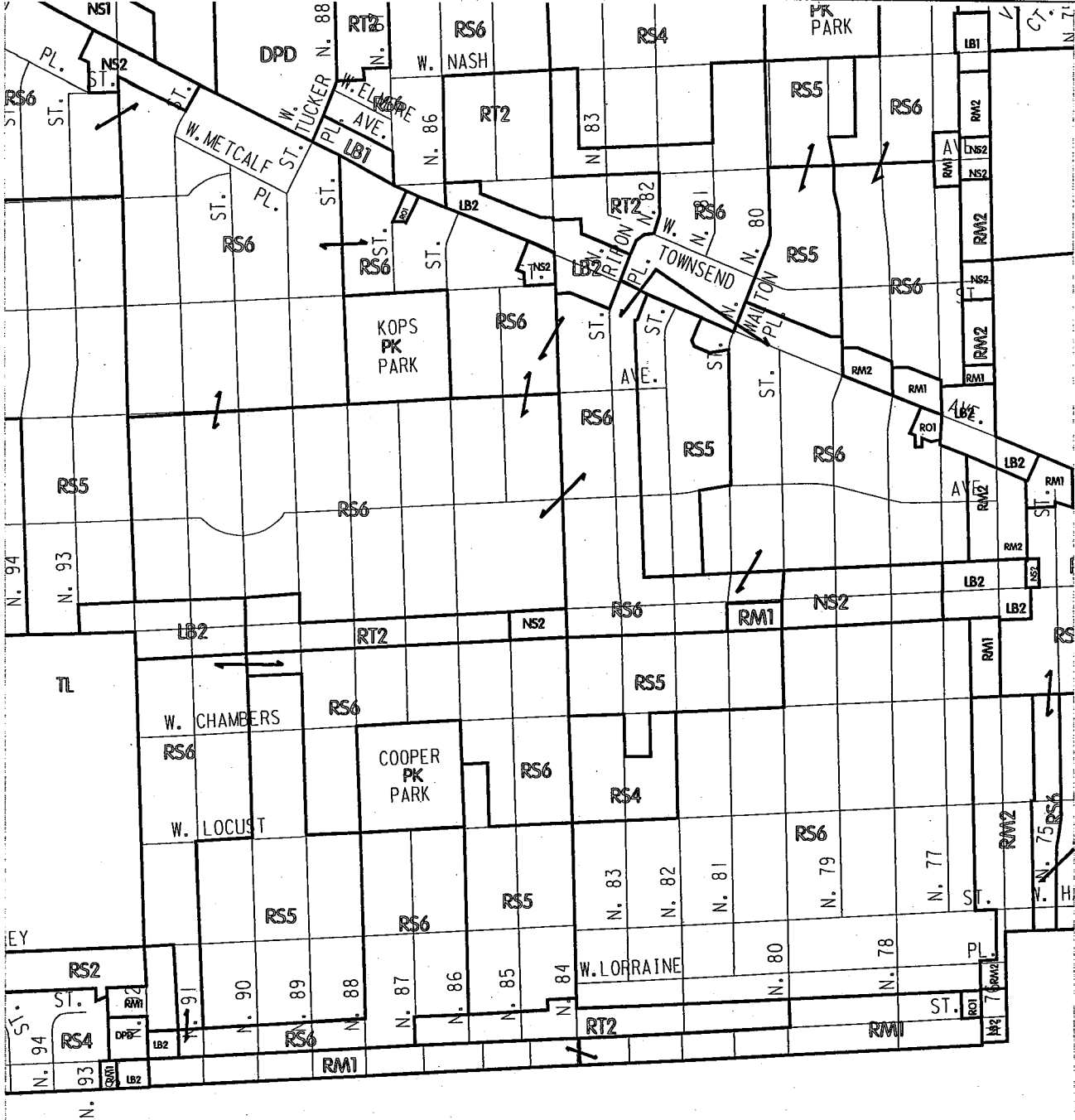


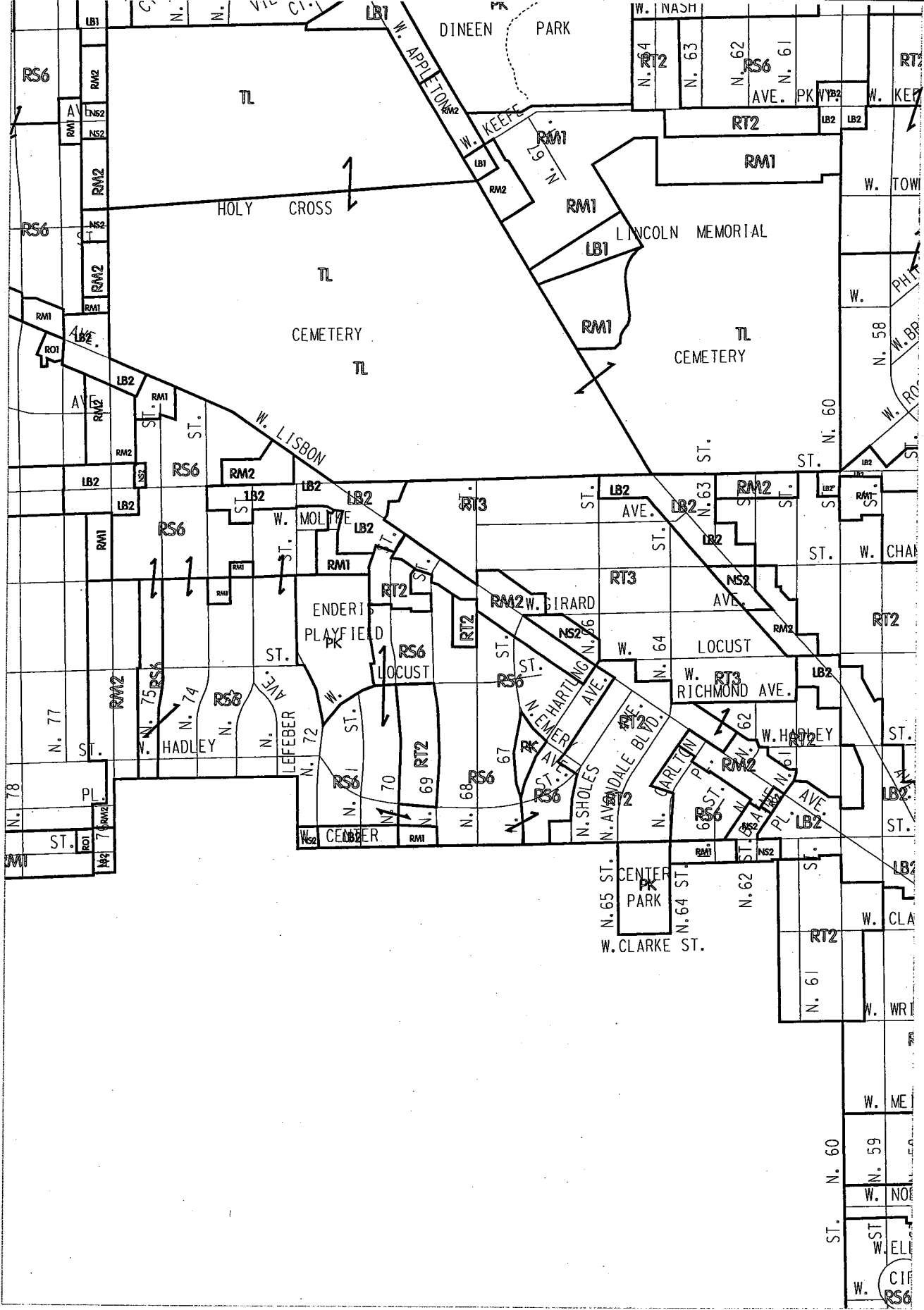


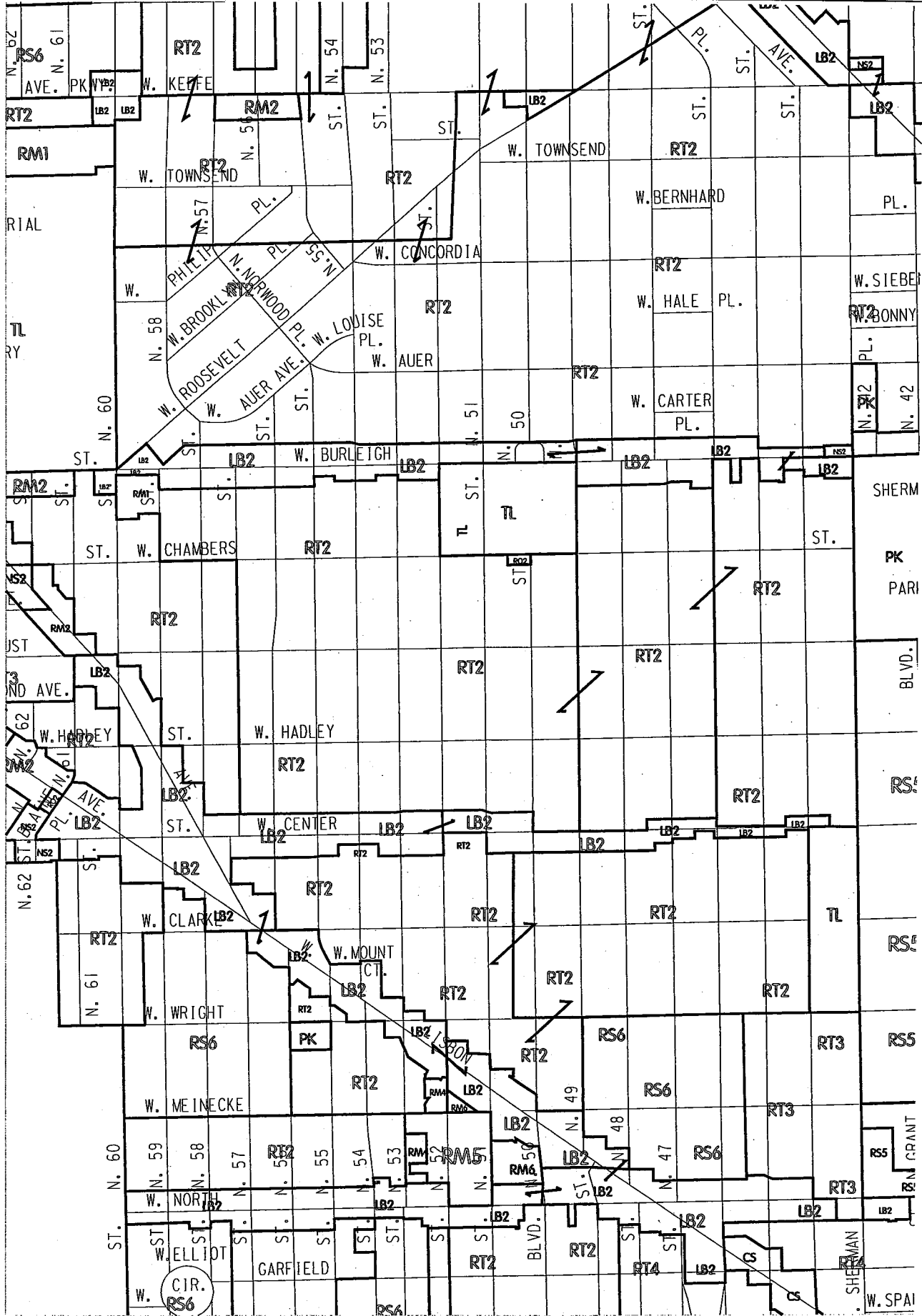
PRODUCED BY THE DEPARTMENT OF CITY DEVELOPMENT INFORMATION CENTER
 Desig File - W102-33.dgn
 PenTable - pen1tbl.zon.coald.pen
 Color Table - ctbl1tbl.w.ctb
 Generated (08-NOV-2001), Scale - (550.000000, 1.000000)
 Output for \\ATHENS\zwdp_1dgnr_512e - (16.518111, 10.500000) MILWAUKEE, WI





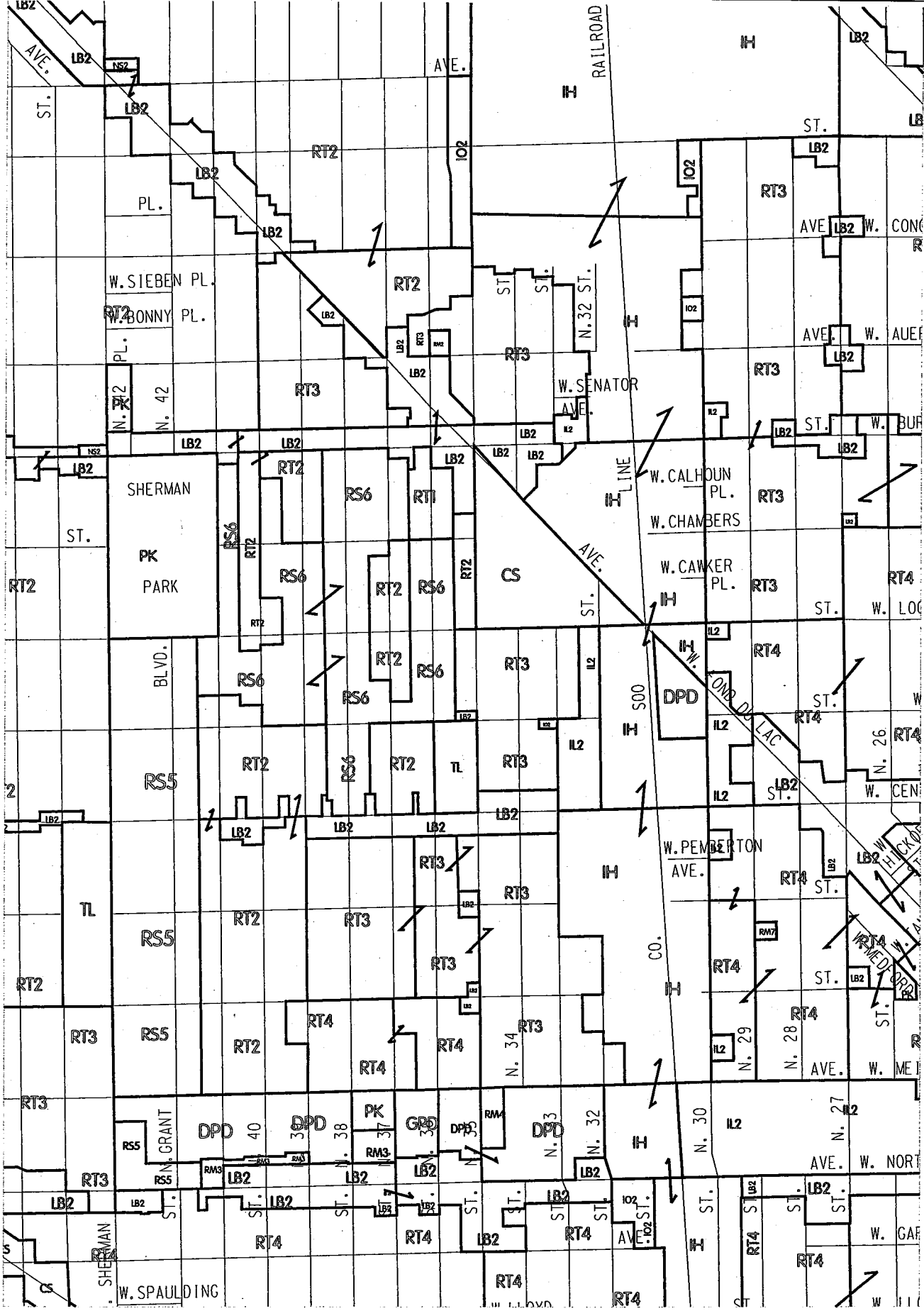






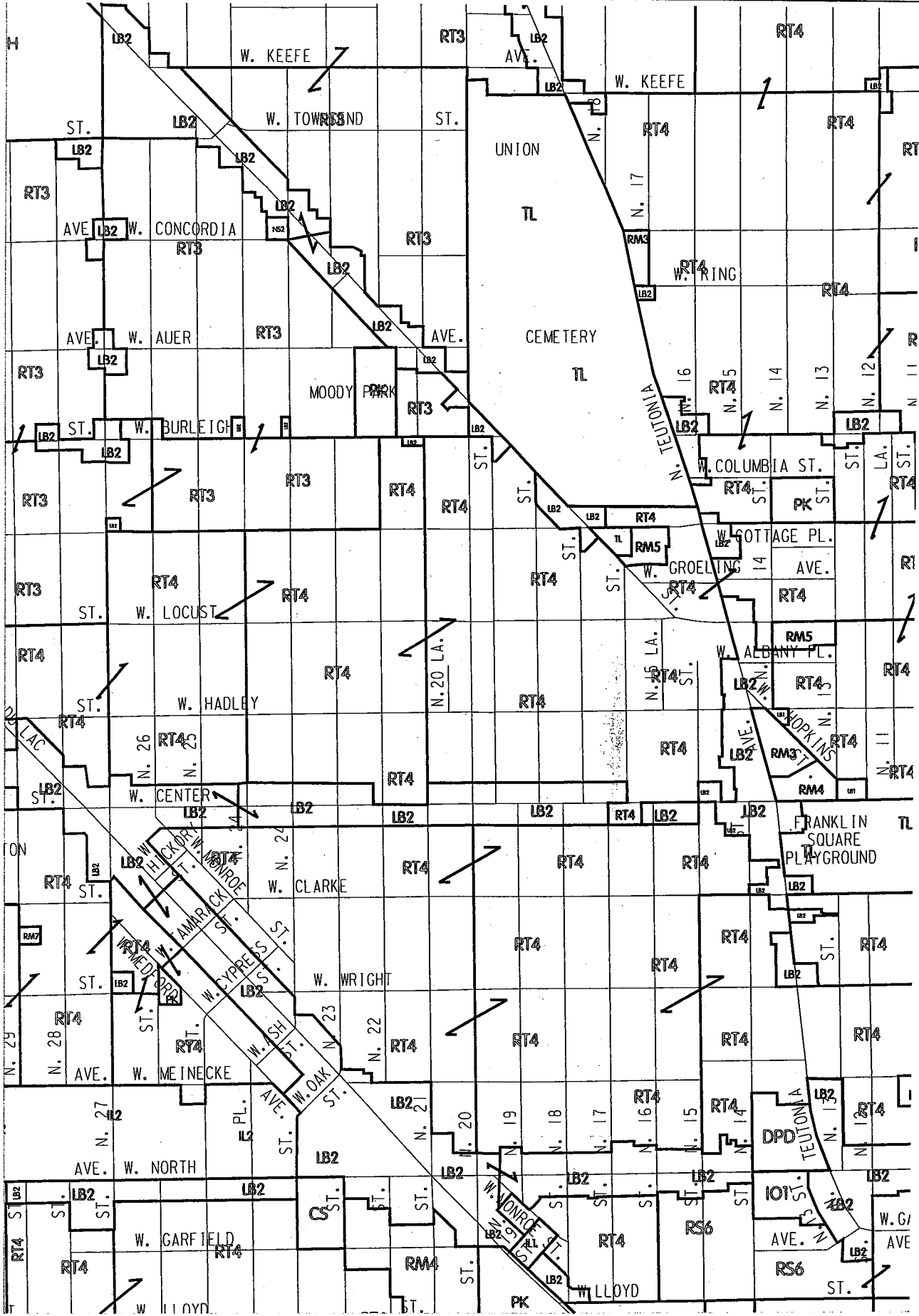
PRODUCED BY THE DEPARTMENT OF CITY DEVELOPMENT INFORMATION CENTER
 Desig: F710 - 10/23/2001
 PenTable: pen1b20n.coald.en (param: project name) .1
 Color Table: cirt1b20n.ctb
 Generated: 08-NOV-2001 1:50:00 PM
 Queue: \\ATHENS\NIP_ledger_Size - (16,518,111,10,50000) MILWAUKEE, WI





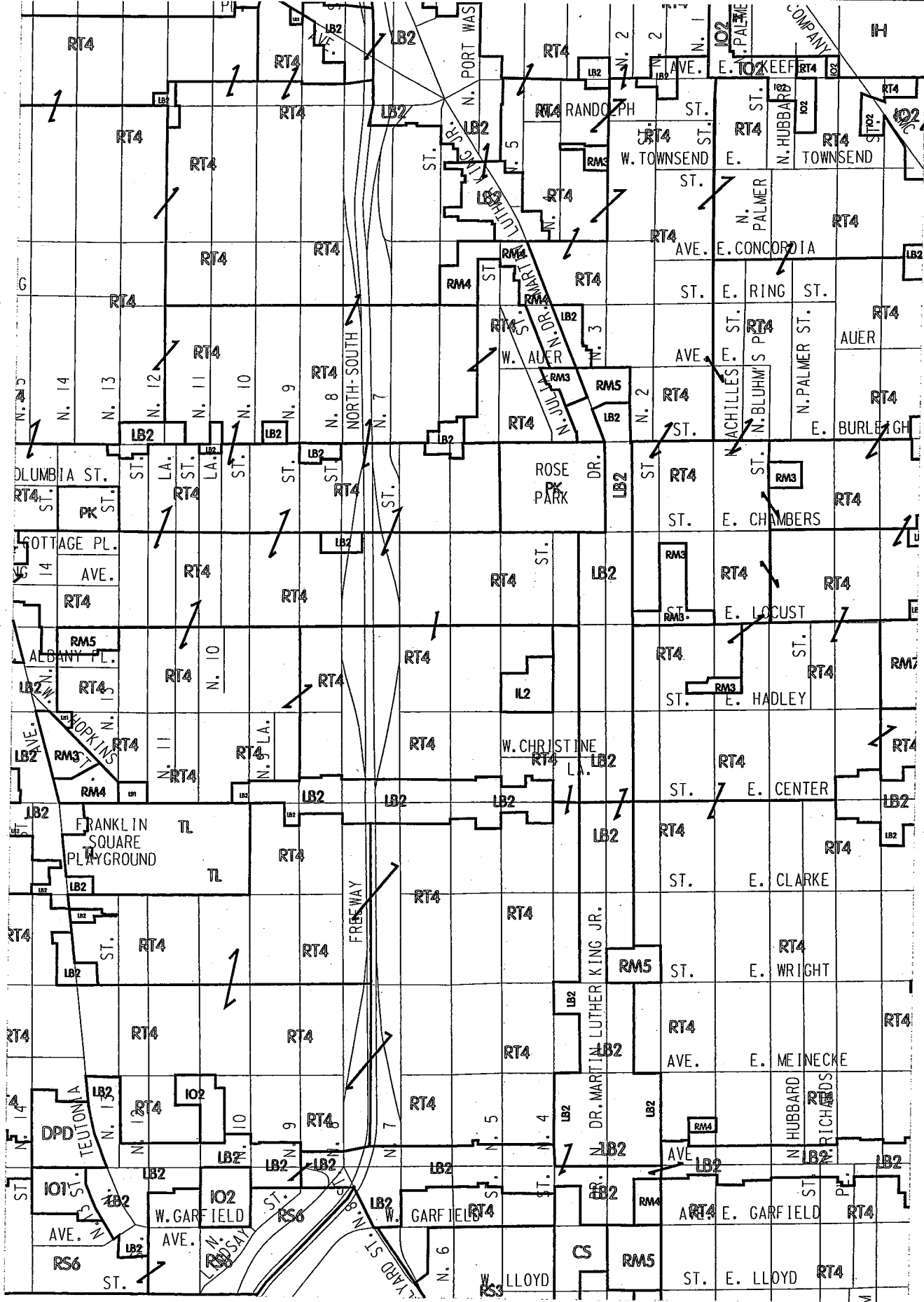
PRODUCED BY THE DEPARTMENT OF CITY DEVELOPMENT INFORMATION CENTER
 Design file - w10z37.dgn
 Plotfile - plot10z37.dwg
 Color Table - c1110z37.ctb
 Generated on 08-NOV-2001 1:50:00 PM
 Output to \\ATHENS\proj\lodge_size\10_500000_MILWAUKEE.WI





PRODUCED BY THE DEPARTMENT OF CITY DEVELOPMENT INFORMATION CENTER
 Design File - w10238.dgn 02.38
 PenTable - pen1tbl.mxd 10/14/04
 Color Table - ct1tbl.mxd
 Generated: 03-09-2001 10:00:00 AM, Scale: 1:50000
 Output: \\s:\mxd\proj\regdev\5120 - (16,51811) - 10,500000 MILWAUKEE, WI





PRODUCED BY THE DEPARTMENT OF CITY DEVELOPMENT INFORMATION CENTER
 Design File - WLPZ35.dgn
 PlotTable - penlibzon.coold.pn
 Color Table - ctblbw.ctb
 Generated 10:58 AM 2001 1, Scale - 1:650,000000.1,000000
 Output for W:\ATHEM\DWG\14269R.S126 - (16,31811) 16,300000 WILMAINE, ME



