



**Department of City Development**

City Plan Commission  
Historic Preservation Commission  
Neighborhood Improvement  
Development Corporation  
Redevelopment Authority

**Rocky Marcoux**  
Commissioner

**Martha L. Brown**  
Deputy Commissioner

September 17, 2010

Mr. Ronald Leonhardt  
City Clerk  
City Hall – Room 205  
City of Milwaukee

Dear Mr. Leonhardt:

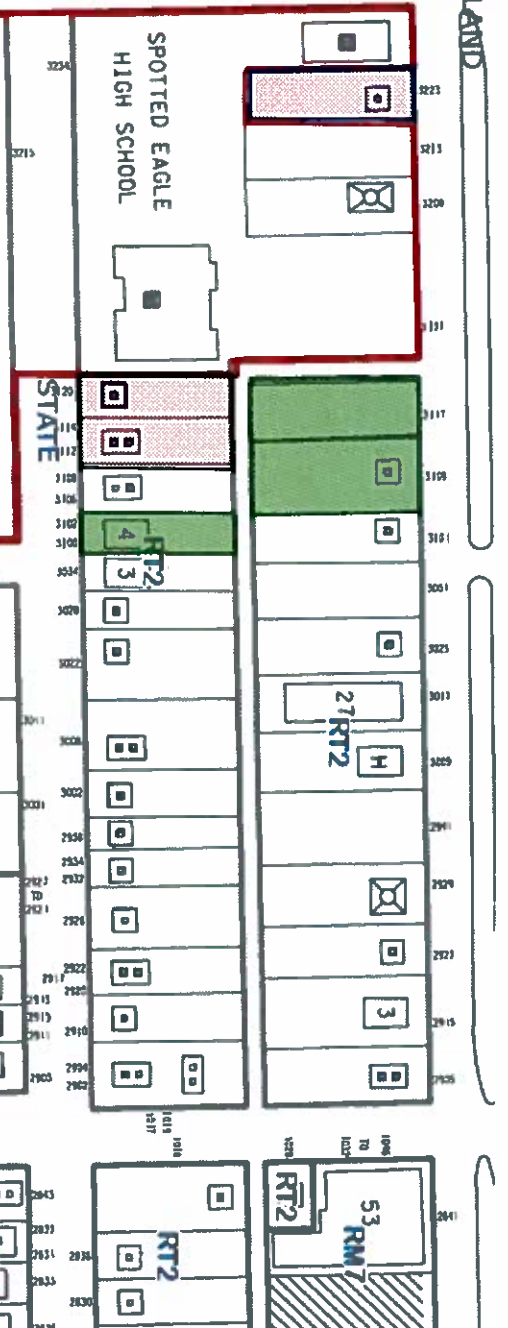
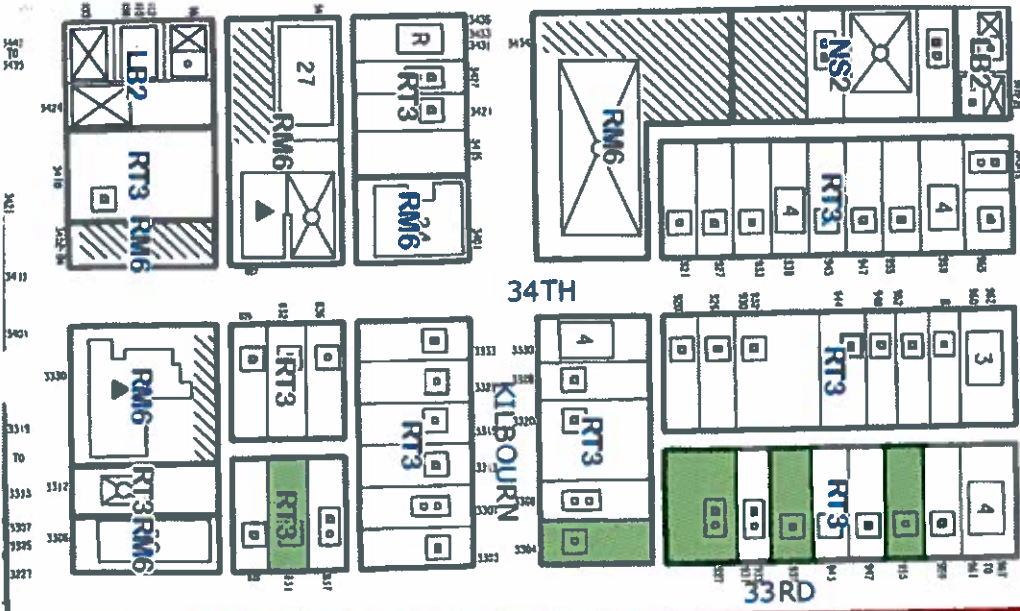
The Department has reviewed the protest petition relative to FN 100290 and the requirements of Sec. 295-307-5. The properties denoted by the signatures on the petition represent more than 20% of the land directly opposite thereto extending 100 feet from the street frontage of the opposite land. The properties across from the alley were not counted since they are neither immediately adjacent to nor across the street from the proposed boundary. If the petition meets all other related filing requirements as determined by the City Attorney, it is valid and will require a  $\frac{2}{3}$  vote of the Common Council to approve the ordinance.

Sincerely,

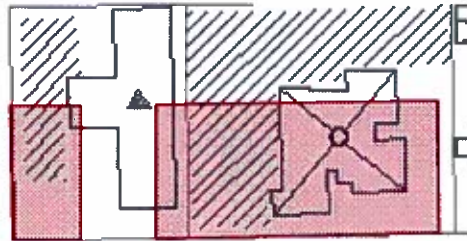
Rocky Marcoux  
Executive Secretary  
City Plan Commission of Milwaukee

**Attachments**

cc: Ald. Bauman  
Jim Owczarski  
Jeannie Laskowski  
File



⑧ green panels = signed petition



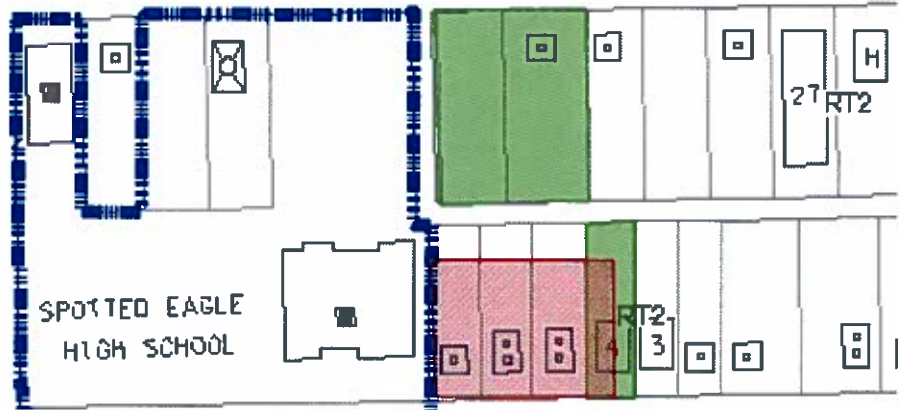
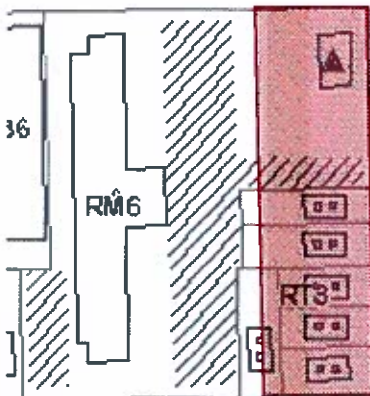
**ACROSS STREET:**

Total sq. ft. of land w/in 100 feet immediately across street from boundary: 185,721 sq ft

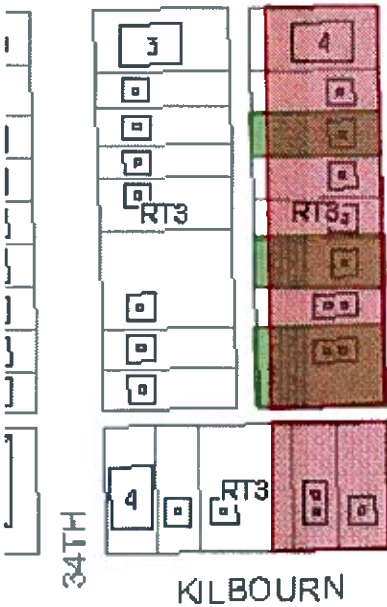
Total sq. ft. of land w/in 100 ft immediately across street from boundary that signed petition: **33,869.2 sq ft., or 18.23%**



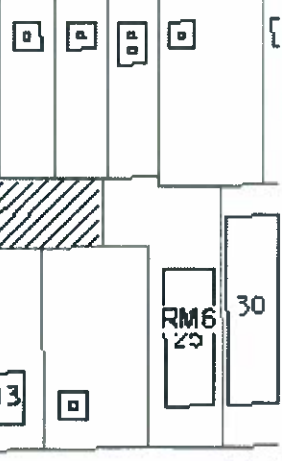
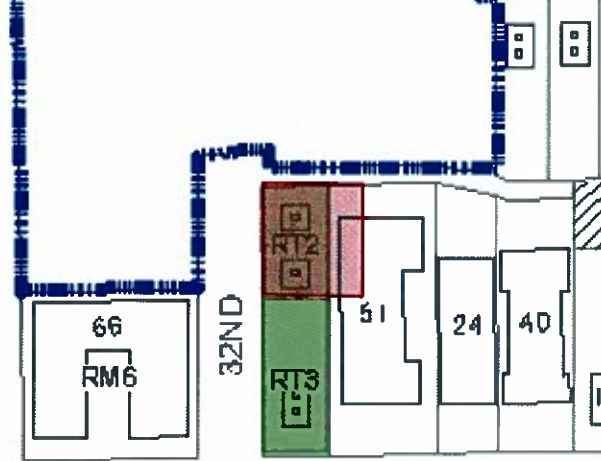
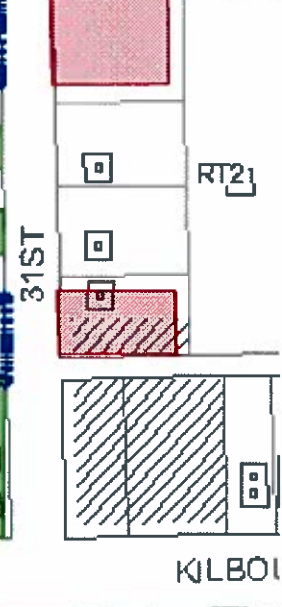
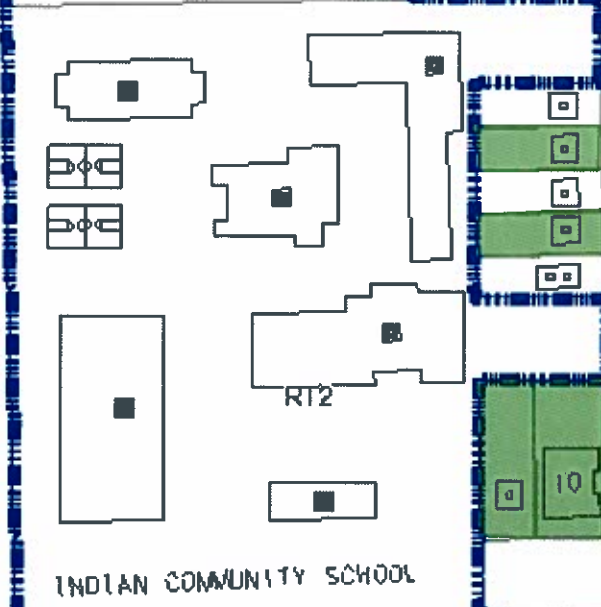
HIGHLAND



STATE



33RD



green panels = signed petition