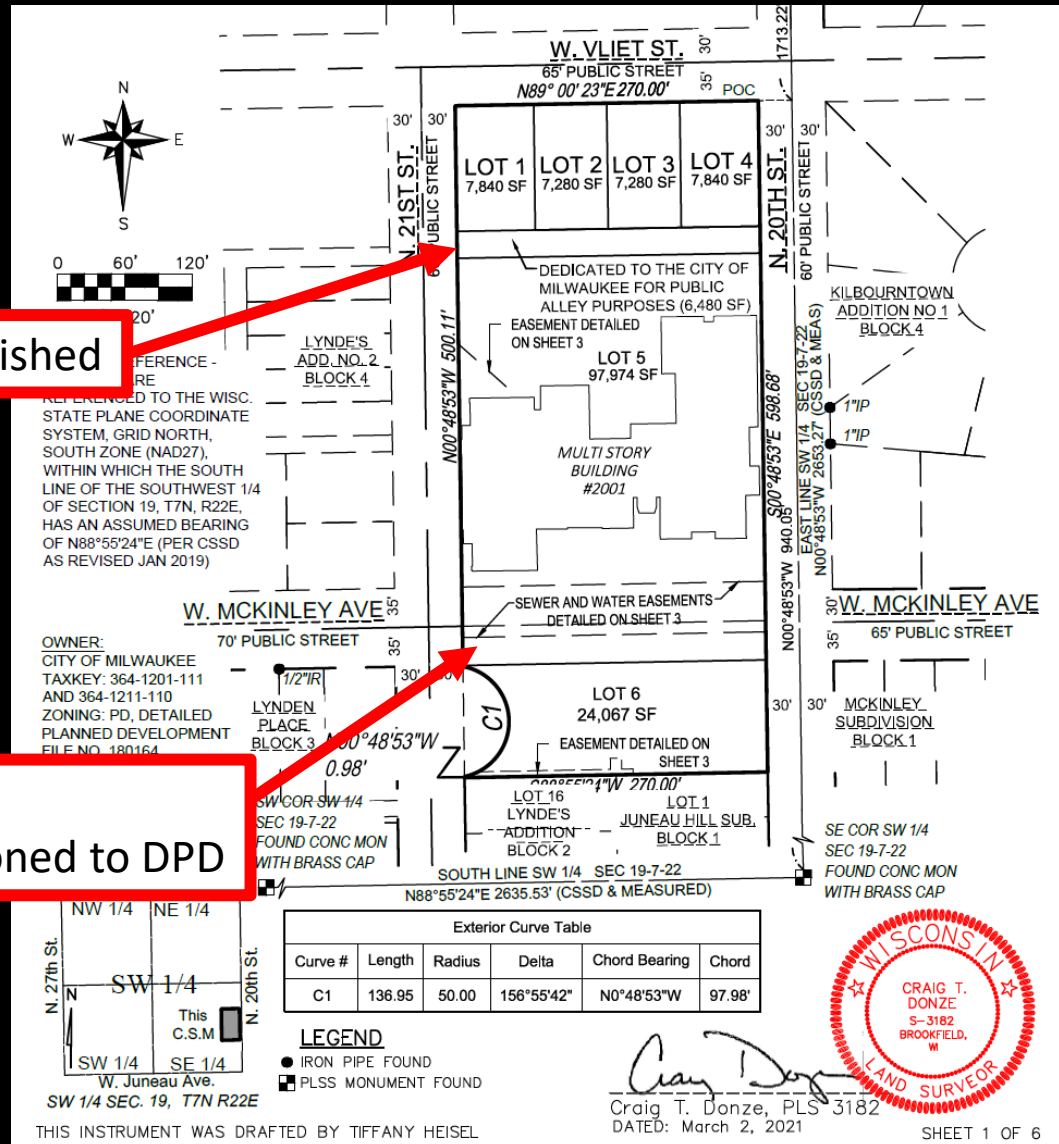


File No. 201559. Substitute resolution approving a final Certified Survey Map for land located south of West Vliet Street and west of North 20th Street to redivide the parcels for redevelopment and to dedicate land for public street purposes, in the 4th Aldermanic District.



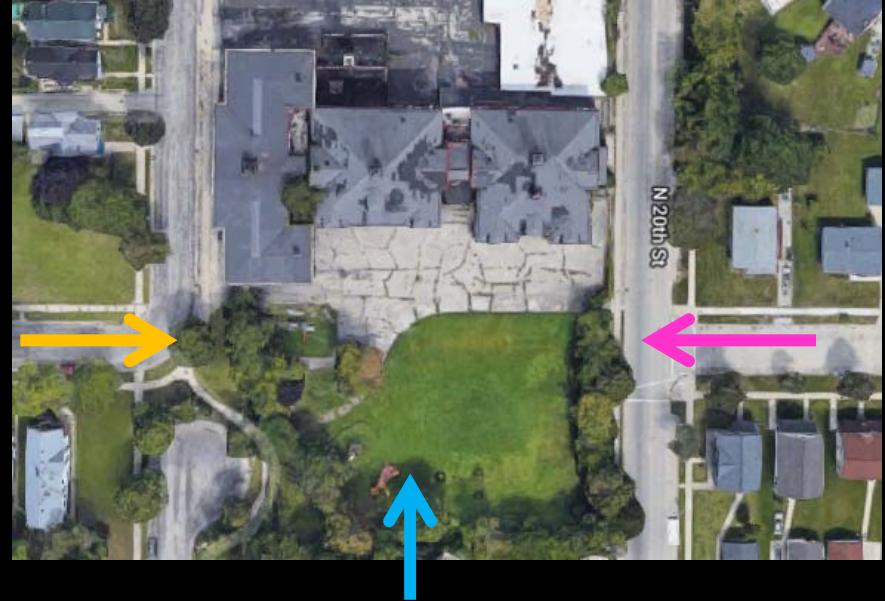
Public alley established

North portion of Tot-lot parcel rezoned to DPD


File No. 201559. Site Context Photos.



View from N. 21<sup>st</sup> Street looking east



View from 20<sup>th</sup> Street and McKinley Ave



Aerial view looking north