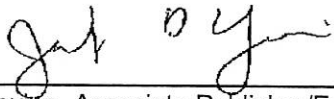


# PROOF OF PUBLICATION

STATE OF WISCONSIN }  
MILWAUKEE COUNTY } **s.s.**


Joe Yovino, being the first duly sworn on oath, says that he or she is the Associate Publisher/Editor of THE DAILY REPORTER, which is a public newspaper of general circulation, printed and published daily in the English language in the City of Milwaukee, in said county, and fully complying with the laws of Wisconsin, relating to the publication of legal notices; that the notice of which the printed one attached is a true copy, which was clipped from the said newspaper, was inserted and published in said newspaper on

May. 3, 2018




\_\_\_\_\_  
Joe Yovino, Associate Publisher/Editor

Sworn to me this 3rd day of May 2018



\_\_\_\_\_  
Russell A. Klingaman  
Notary Public, Milwaukee County, Wisconsin  
My Commission Is Permanent



**C. No. 14**  
**File Number 171852**  
**OFFICIAL NOTICE**  
Published by Authority of the  
Common Council of the City of  
Milwaukee

Office of the City Clerk  
Substitute resolution approving  
levying of assessments and  
construction of assessable public  
improvement projects at various  
locations and appropriating funds for  
these purposes with the City cost of  
these projects approved by this reso-  
lution is estimated to be \$375,300 for  
a total estimated cost of \$401,100.

Whereas, The Common Council of  
the City of Milwaukee adopted  
preliminary resolutions, determining  
it necessary and in the public  
interest to construct and levy special  
assessments for the following  
improvements:

**4th Aldermanic District**  
**N. 28th St. - W. St. Paul Ave. to**  
**W. Clybourn St. (ST211180176)**  
**Install traffic calming speed**  
**hump(s).** (Assessable  
Reconstruction Paving Fund -  
\$5,000; Nonassessable Recon-  
struction Paving Fund - \$2,300).  
The total estimated cost for this  
project including the requested  
amount is \$7,300. This project is  
anticipated to be completed during  
the 2018 construction season.

**N. 30th St -- W. Clybourn St. to**  
**W. Michigan St. (ST211180178)**  
**Install traffic calming speed**  
**hump(s).** (Assessable  
Reconstruction Paving Fund - 4,700;  
Nonassessable Reconstruction  
Paving Fund - \$2,000). The total  
estimated cost for this project  
including the requested amount is  
\$6,700. This project is anticipated to  
be completed during the 2018  
construction season.

**N. 31st St. - W. Clybourn St. to**  
**W. Michigan St. (ST211180179)**  
**Install traffic calming speed**  
**hump(s).** (Assessable  
Reconstruction Paving Fund -  
\$5,500; Nonassessable Recon-  
struction Paving Fund - \$2,000).  
The total estimated cost for this  
project including the requested  
amount is \$7,500. This project is  
anticipated to be completed during  
the 2018 construction season.

**7th Aldermanic District**  
**Alley between W. Auer Ave., W.**  
**Hopkins St., N. 23rd St., and N.**  
**24th St. (ST212160101) File**  
**Number 140973: Concrete alley**  
pavement reconstruction, replace

# PROOF OF PUBLICATION

# AFFIDAVIT OF PUBLICATION

some abutting walk or driveway approaches, grading, and storm drainage facilities as necessary. (Assessable Alley Paving Fund -- \$60,000; Nonassessable Alley Paving Fund -- \$80,000). The total estimated cost for this project including the requested amount is \$150,000. This project is anticipated to be completed during the 2018 construction season.

**N. Elmhurst Rd. - W. Capitol Dr. to N. 39th St. (ST211180164) Install traffic calming speed hump(s).** (Assessable Reconstruction Paving Fund -- \$12,700; Nonassessable Reconstruction Paving Fund -- \$2,000). The total estimated cost for this project including the requested amount is \$14,700. This project is anticipated to be completed during the 2018 construction season.

**N. 33rd St. - W. Auer Ave. to a point north of W. Auer Ave. (ST211180142) Install traffic calming speed hump(s).** (Assessable Reconstruction Paving Fund -- \$7,800; Nonassessable Reconstruction Paving Fund -- \$2,000). The total estimated cost for this project including the requested amount is \$9,800. This project is anticipated to be completed during the 2018 construction season.

**11th Aldermanic District**  
**Alley between W. Anthony Dr., W. Forest Home Ave., W. Ohio Ave., W. Oklahoma Ave., S. 43rd St., S. 44th St., and city limits (ST212070113) File Number 060029: Concrete alley pavement reconstruction, replace some abutting walk or driveway approaches, grading, and storm drainage facilities as necessary.** (Assessable Alley Paving Fund -- \$33,000; Nonassessable Alley Paving Fund -- \$55,000). The total estimated cost for this project including the requested amount is \$100,000. This project is anticipated to be completed during the 2018 construction season.

**W. Wilbur Ave.-S. 51st St. to S. 54th St. (sponsored by the City of Greenfield) (ST211180119)** Asphalt pavement reconstruction, place curb and gutter, sidewalk and driveway approaches where necessary, sodding (10'-foot width of tree border area) and grading. (Assessable Reconstruction Paving Fund -- \$2,000; Nonassessable Reconstruction Paving Fund -- \$60,000). The total estimated cost

for this project including the requested amount is \$62,000. This project is anticipated to be completed during the 2018 construction season.

**S. 53rd St.-A point south of W. Wilbur Ave. to W. Wilbur Ave. (ST211170102)** (sponsored by the City of Greenfield). Asphalt pavement reconstruction, place curb and gutter, sidewalk and driveway approaches where necessary, sodding (10'-foot width of tree border area) and grading. (Assessable Reconstruction Paving Fund -- \$1,000; Nonassessable Reconstruction Paving Fund -- \$70,000). The total estimated cost for this project including the requested amount is \$71,000. This project is anticipated to be completed during the 2018 construction season.

**12th Aldermanic District**  
**Alley between W. Hayes Ave., W. Lincoln Ave., S. 8th St., and S. 9th St. (ST212160108) File Number 141118:** Concrete alley pavement reconstruction, replace some abutting walk or driveway approaches, grading, and storm drainage facilities as necessary. (Assessable Alley Paving Fund -- \$43,000; Nonassessable Alley Paving Fund -- \$85,000). The total estimated cost for this project including the requested amount is \$140,000. This project is anticipated to be completed during the 2018 construction season.

**W. Rogers St. - S. 18th St. to S. 19th St. (ST211180175) Install traffic calming speed hump(s).** (Assessable Reconstruction Paving Fund -- \$4,000; Nonassessable Reconstruction Paving Fund -- \$2,600). The total estimated cost for this project including the requested amount is \$6,600. This project is anticipated to be completed during the 2018 construction season.

; and  
Whereas, The report of the Commissioner of Public Works has been filed with the City Clerk; and

Whereas, Notices have been sent to all interested persons and public hearings held; now, therefore, be it

Resolved, By the Common Council of the City of Milwaukee, that the Commissioner of Public Works' Report, as amended at said Public Hearing, is approved and the properties therein identified are benefited; and, be it

Further Resolved, That said Commissioner of Public Works is authorized and directed to proceed

with said work in accordance with said report pursuant to Section 66.0703 and any other pertinent sections of the Wisconsin Statutes and in the manner directed by Section 115-42 of the Milwaukee Code of Ordinances; and, be it

Further Resolved, That the proper departments take such action as is required of them to assess the abutting or adjacent properties and collect such assessment in the manner directed by Section 115-42 of the Milwaukee Code of Ordinances; and, be it

Further Resolved, That the City Comptroller is authorized to transfer such funds which are available for this purpose to the appropriate capital Project/Grant accounts; and, be it

Further Resolved, That the projects do not involve any parcels of agricultural land which are eligible for deferred special assessments under the provisions of Section 14.30 of the Milwaukee City Charter; and, be it

Further Resolved, That the Department of Public Works is authorized to use the funding as specified in the above description of work; and, be it

Further Resolved, That projects: N. 28th St. (ST211180176); N. 30th St. (ST211180178); N. 31st St.(ST211180179); W. Auer Ave. (ST212160101); N. Elmhurst Rd.(ST2111180164); N. 33rd St. (ST211180142); W. Anthony Dr.(ST212070113); W. Wilbur Ave. (ST211180119); S. 53rd St.(ST211170102); W. Hayes Ave. (ST212160108); W. Rogers St.(ST211180175) will be billed after January 1, 2020, but not before 12 months after the project contract has been completed; and, be it

Further Resolved, That the following projects be deleted from the 2018 Paving Program: **W. Mt. Vernon Ave. (ST211180177); Alley between W. Arthur Ave. (ST21210127);**

**S. 32nd St. (ST211180146); and N. 51st St. (ST211180160)**

Passed: April 17, 2018

James Owczarski, City Clerk

Approved: April 26, 2018

Tom Barrett, Mayor

11540948/5-3