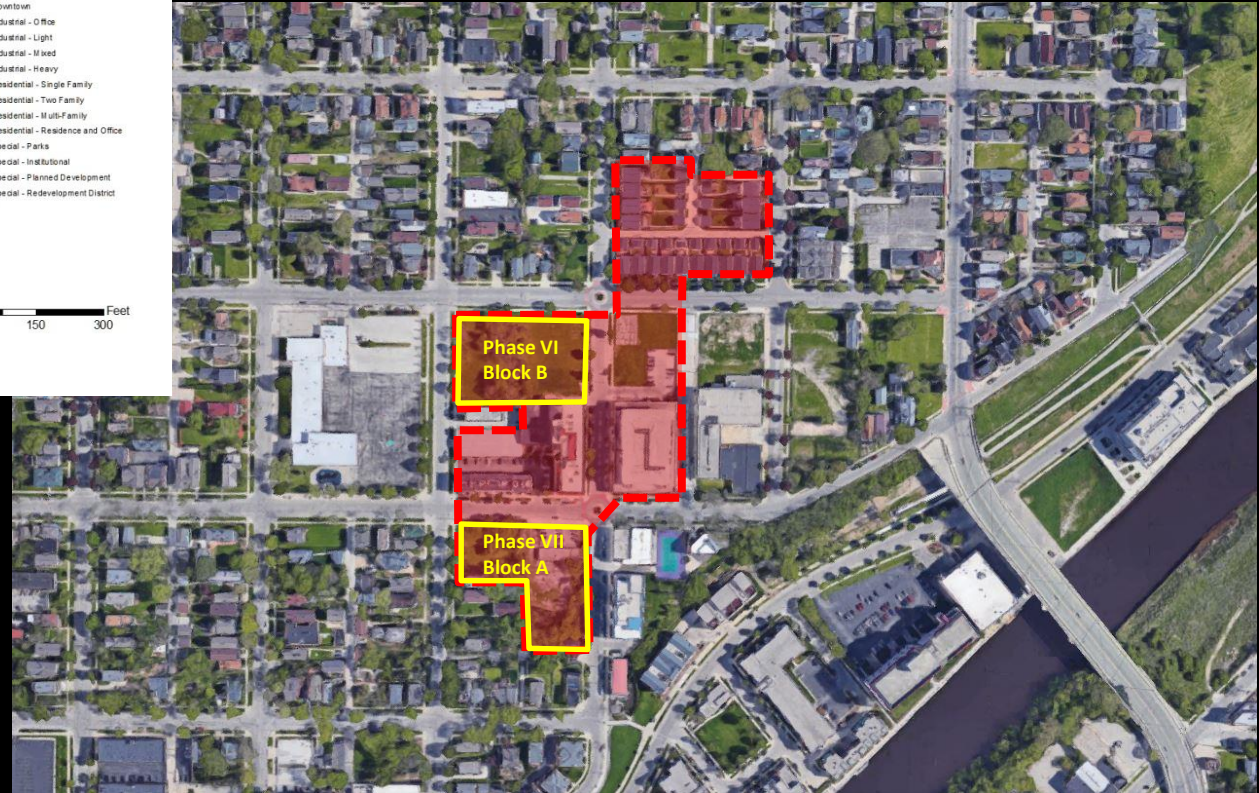
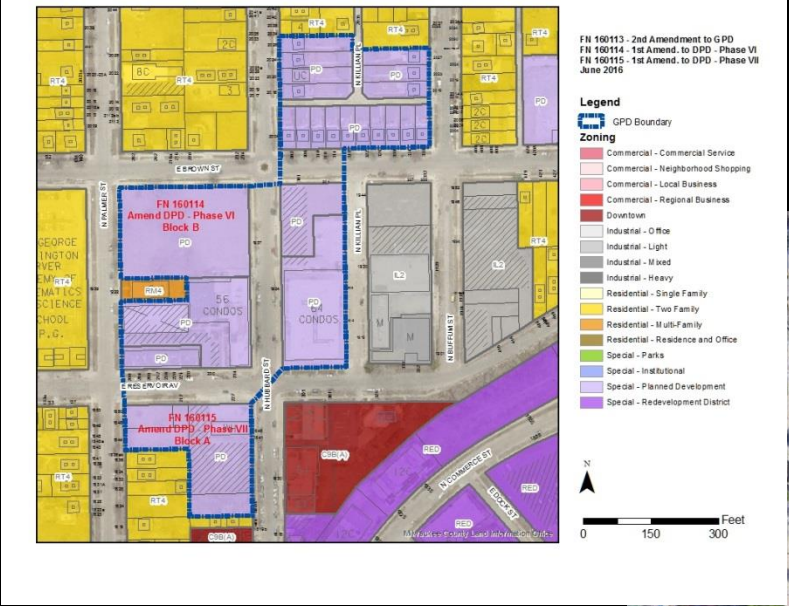



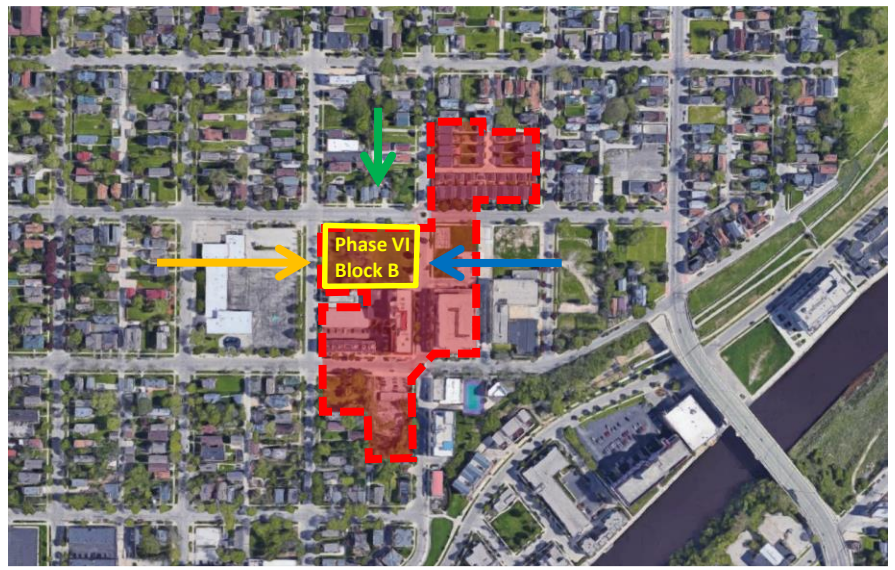
File Nos. 160113, 160114 and 160115. Substitute ordinances relating to the Second Amendment to the General Planned Development (GPD) known as Brewers Hill Commons, the First Amendment to the Detailed Planned Development (DPD) known as Brewers Hill Commons, Phase VI, and the First Amendment to the DPD known as Brewers Hill Commons, Phase VII on land generally bounded by East Brown Street, North Killian Place, East Reservoir Avenue and North Palmer Street, in the 6th Aldermanic District.



File No. 160113, 160114 and 160115. Site Context Photos, Phase VI (Block B)



View from looking east from North Palmer Street



View from East Brown Street vantage, looking south

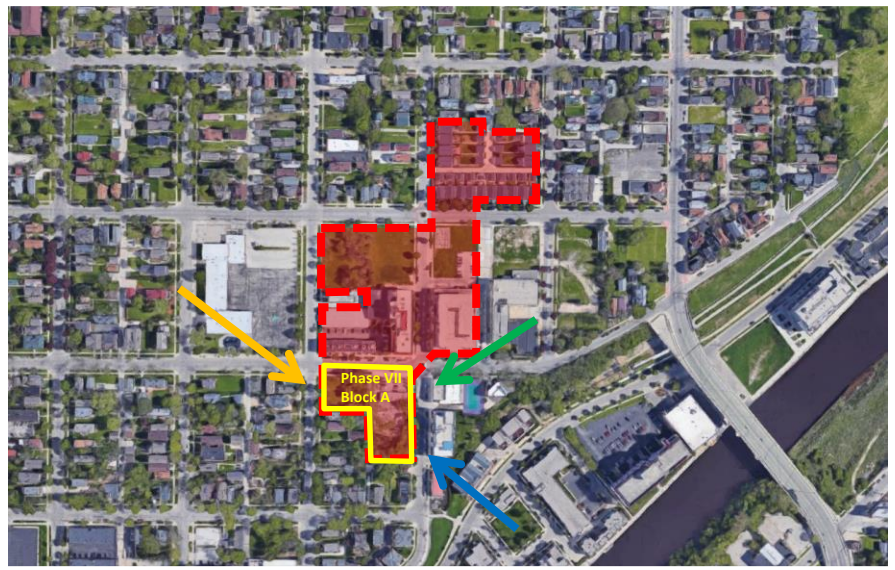


View from North Hubbard Street, looking west

File No. 160113, 160114 and 160115. Site Context Photos, Phase VII (Block A)



View from looking east from North Palmer Street



View from East Reservoir at North Hubbard, looking southwest



View from North Hubbard Street, looking northwest