



SECTION 106 REVIEW ARCHAEOLOGICAL/HISTORICAL INFORMATION

Wisconsin Department of Transportation
DT1635 6/2014

For instructions, see [FDM Chapter 26](#).

I. PROJECT INFORMATION

Amended Submittal (include new information only)

Project ID 2967-01-03	Highway – Street Lake Park Arch Pedestrian Bridge	County Milwaukee
Project Termini Lake Park Bridge over Ravine Road		Region – Office Southeast
Regional Project Engineer – Project Manager Greg Hafeman, Local Program Projects Manager		(Area Code) Telephone Number (262) 548-8677
Consultant Project Engineer – Project Manager Rich Johnson, Olson & Nesvold Engineers		(Area Code) Telephone Number (952) 767-2664
Archaeological Consultant N/A		(Area Code) Telephone Number
Architecture/History Consultant Mead & Hunt, Inc.		(Area Code) Telephone Number (608) 273-6380
Date of Need July 31, 2020		SHSW Number 19-1344 MI
Return a Signed Copy of This Form to Greg.Hafeman@dot.wi.gov		

II. PROJECT DESCRIPTION

Project Length 0.064 miles	Land to be Acquired: Fee Simple 0 acres	Land to be Acquired: Easement 0 acres
-------------------------------	--	--

Distance as measured from existing centerline	Existing	Proposed	Other Factors	Existing	Proposed
Right-of-Way Width	N/A	N/A	Terrace Width	N/A	N/A
Shoulder	N/A	N/A	Sidewalk Width	N/A	N/A
Slope Intercept	N/A	N/A	Number of Lanes	N/A	N/A
Edge of Pavement	N/A	N/A	Grade Separated Crossing	129 feet	129 feet
Back of Curb Line	N/A	N/A	Vision Triangle acres	N/A	N/A
Realignment	N/A	N/A	Temporary Bypass acres	N/A	N/A
Other – List:	N/A	N/A	Stream Channel Change	<input type="checkbox"/> Yes	<input checked="" type="checkbox"/> No
Attach Map(s) that Depict "Maximum" Impacts.	<input checked="" type="checkbox"/> Yes	<input type="checkbox"/> No	Tree Topping and/or Grubbing	<input checked="" type="checkbox"/> Yes	<input type="checkbox"/> No

Brief Narrative Project Description: Include all ground disturbing activities. For archaeology, include plan view map indicating the maximum area of ground disturbance and/or new right-of-way, whichever is greater. Include all temporary, limited and permanent easements. For amendments (e.g. design refinements, scope changes, etc) description should only include new/added project actions and materials.

This is a historic bridge rehabilitation project. The bridge is a 115-year-old concrete arch located on a pedestrian path over Ravine Road in Lake Park in the City of Milwaukee, Milwaukee County. See attached documents for a description of the project.

Add continuation sheet, if needed.

SECTION 106 REVIEW ARCHAEOLOGICAL/HISTORICAL INFORMATION (continued)

Wisconsin Department of Transportation DT1635

III. CONSULTATION

How has notification of the project been provided to:

- | | | |
|--|--|--|
| <input checked="" type="checkbox"/> Property Owners | <input checked="" type="checkbox"/> Historical Societies/Organizations | <input checked="" type="checkbox"/> Native American Tribes |
| <input checked="" type="checkbox"/> Public Information Meeting Notice | <input checked="" type="checkbox"/> Public Information Meeting Notice | <input type="checkbox"/> Public Info. Mtg. Notice |
| <input type="checkbox"/> Letter - Required for Archaeology | <input type="checkbox"/> Letter | <input checked="" type="checkbox"/> Letter |
| <input type="checkbox"/> Telephone Call | <input type="checkbox"/> Telephone Call | <input type="checkbox"/> Telephone Call |
| <input checked="" type="checkbox"/> Other: County is only property owner | <input checked="" type="checkbox"/> Other: Email | <input type="checkbox"/> Other: |

Attach one copy of the base letter, list of addresses and comments received. For history include telephone memos as appropriate.

IV. AREA OF POTENTIAL EFFECTS – APE**ARCHAEOLOGY:** Area of potential effect for archaeology is the existing and proposed ROW, temporary and permanent easements. Agricultural practices do not constitute a ground disturbance exemption.**HISTORY:** Describe the area of potential effects for buildings/structures.

The Area of Potential Effect (APE) is limited to the bridge and immediate surrounding to account for limited grading and tree removal.

V. PHASE I – ARCHAEOLOGICAL OR RECONNAISSANCE HISTORY SURVEY NEEDED

ARCHAEOLOGY	HISTORY
<input type="checkbox"/> Archaeological survey is needed	<input checked="" type="checkbox"/> Architecture/History survey is needed
<input checked="" type="checkbox"/> Archaeological survey is not needed	<input type="checkbox"/> Architecture/History survey is not needed
<input checked="" type="checkbox"/> Screening list 7/15/2020 (date)	<input type="checkbox"/> Screening list (date)
<input type="checkbox"/> Burial site in project area, Wis. Stat. 157.70 applies	<input type="checkbox"/> No structures or buildings of any kind within APE
	<input type="checkbox"/> Non-Survey History Documentation attached

VI. SURVEY COMPLETED

ARCHAEOLOGY	HISTORY
<input type="checkbox"/> NO archaeological sites(s) identified – ASFR attached	<input type="checkbox"/> NO buildings/structures identified – Report attached
<input type="checkbox"/> NO potentially eligible site(s) in project area – Phase I Report attached	<input type="checkbox"/> Potentially eligible buildings/structures identified in the APE – Report attached
<input type="checkbox"/> Potentially eligible site(s) identified-Phase I Report attached	<input type="checkbox"/> Avoided through redesign
<input type="checkbox"/> Avoided through redesign	<input checked="" type="checkbox"/> Previously listed/eligible property identified in the APE – Report attached
<input type="checkbox"/> Phase II conducted – go to VII (Evaluation)	
<input type="checkbox"/> Phase I Report – Cemetery/cataloged burial documentation	

VII. DETERMINATION OF ELIGIBILITY (EVALUATION) COMPLETED

<input type="checkbox"/> No arch site(s) eligible for NRHP – Phase II Report attached	<input type="checkbox"/> No buildings/structure(s) eligible for NRHP – DOE attached
<input type="checkbox"/> Arch site(s) eligible for NRHP – Phase II Report attached	<input type="checkbox"/> Building/structure(s) eligible for NRHP – DOE attached
<input type="checkbox"/> Site(s) eligible for NRHP – DOE attached	





VIII. COMMITMENTS/SPECIAL PROVISIONS – must be included with special provisions language Per Wis. Stat. 157.70 obtain burial authorization from WHS one year prior to construction.

MI-0063, Lake Park Mound Group - The site should not be used for borrow or waste disposal, nor used for the staging of personnel, equipment and/or supplies

IX. PROJECT DECISION

- No historic properties (historical or archaeological) in the APE.
- No historic properties (historical or archaeological) affected.
- Historic properties (historical and/or archaeological) may be affected by project;
- Go to Step 4: Assess affects and begin consultation on affects.
- Documentation for Determination of No Adverse Effects is included with this form. WisDOT has concluded that this project will have No Adverse Effect on historic properties. Signature by SHPO below indicates SHPO concurrence in the DNAE and concludes the Section 106 Review process for this project.

X. SIGNATURES

	DocuSigned by: 	30 July 2020		
(Regional Project Manager Signature)	(Date – m/d/yy)	(WisDOT Historic Preservation Officer Signature)	(Date – m/d/yy)	(State Preservation Officer Signature)
	July, 17, 2020			
(Consultant Project Manager Signature)	(Date – m/d/yy)			