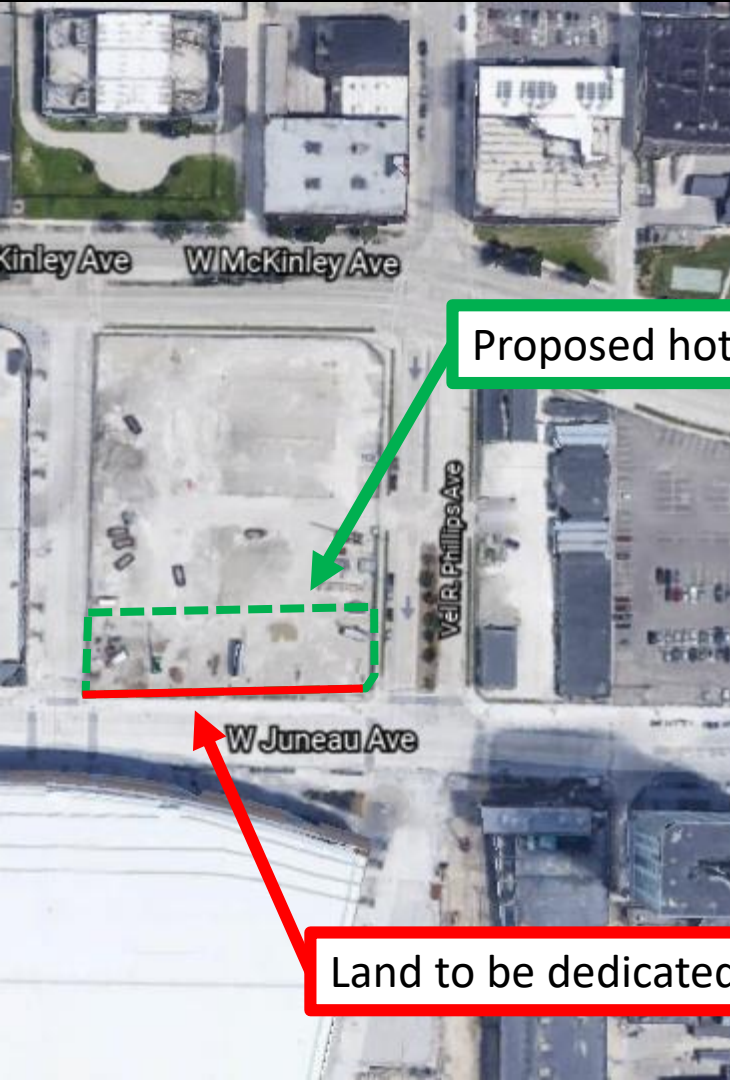
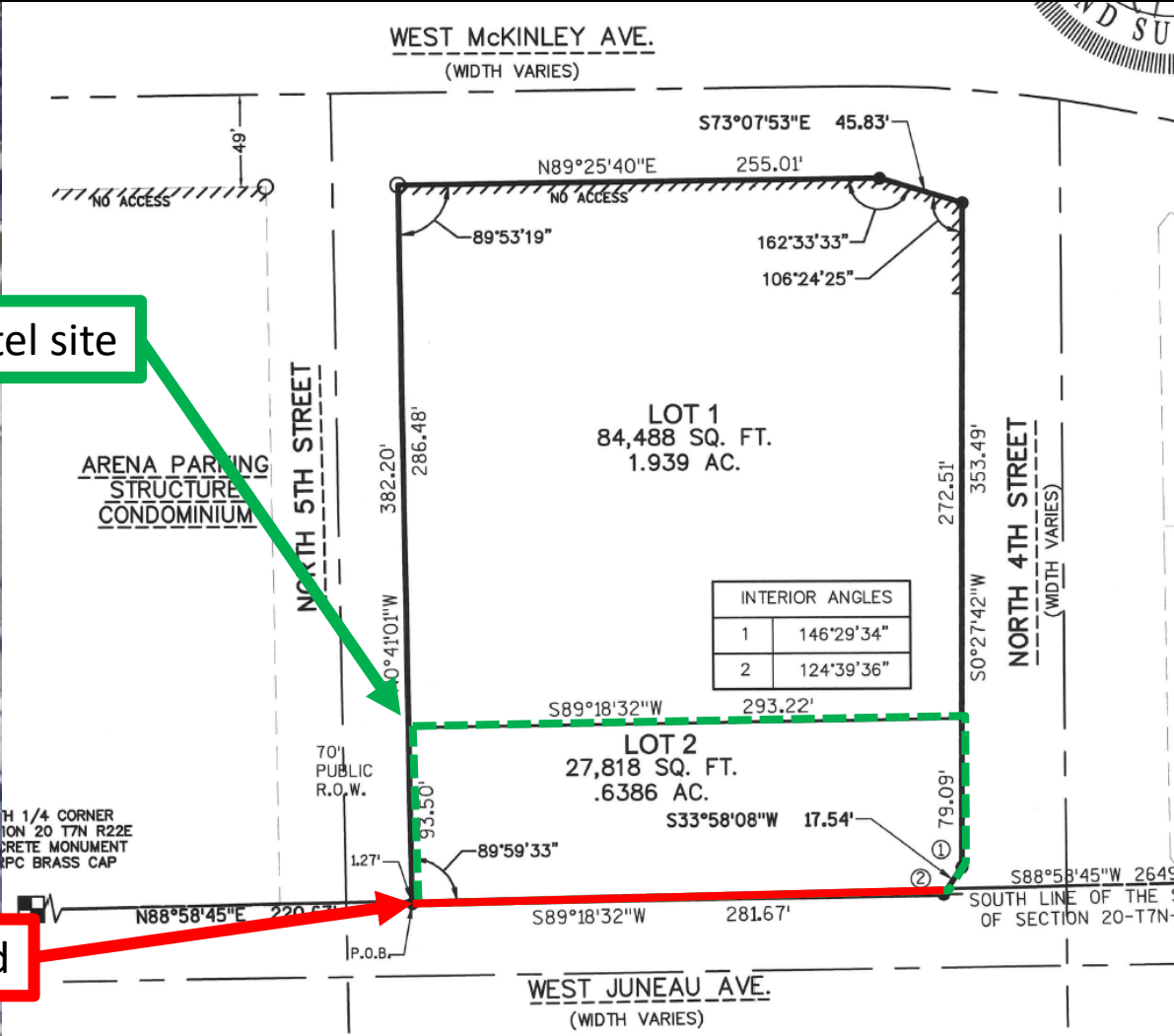


File No. 201470. Substitute resolution approving a final Certified Survey Map for land located north of West Juneau Avenue and west of North Vel R. Phillips Avenue to reconfigure two parcels and to dedicate land for public street purposes, in the 6th Aldermanic District.




Proposed hotel site

Land to be dedicated



File No. 201470. Site Context Photos.



View from North 5th Street looking south-east



View from 5th and Juneau looking north-east



View from Juneau and Vel R. Phillips looking west