

CERTIFIED SURVEY MAP NO. _____

Being a redivision of Lots 28 and 29 of Block 6 of "MORGANDALE" being a part of the Northwest 1/4 of the Northeast 1/4 of Section 18, Township 6 North, Range 22 East, in the City of Milwaukee, Milwaukee County, Wisconsin

SURVEYOR'S CERTIFICATE

STATE OF WISCONSIN }
COUNTY OF MILWAUKEE } SS

I WILLIAM H. SCHMITT, registered land surveyor, do hereby certify:

That I have surveyed, divided and mapped a redivision of Lots 28 and 29 of Block 6 of "MORGANDALE" being a part of the Northwest 1/4 of the Northeast 1/4 of Section 18, Township 6 North, Range 22 East, in the City of Milwaukee, Milwaukee County, Wisconsin.

Commencing at the Northwest corner of the Northeast 1/4 of said Section 18, running thence N 89° 41' 11" E (recorded as N 89° 48' W) on and along the north line of said Northeast 1/4 Section 18, 678.18 feet to a point in the east line of South 18th Street extended north; thence S 0° 30' 30" E. (recorded as N 1° 9' E) on and along the east line of said street and the west line of Block 6 of "MORGANDALE", a subdivision recorded in the Office of Register of Deeds, 368.74 ft. to the northwest corner of Lot 29 in said subdivision, said point being the point of beginning of the parcel of land to be described; thence N 89° 30' 27" E (recorded as S 89° 58' E) on and along the north line of said Lot 29, 120.00 feet to the northeast corner of said Lot 29, said point lies in the west line of a 15' wide public alley; thence S 0° 30' 30" E (recorded as N 1° 9' E) on and along the east side of said Lots 29, 28 and the west side of said public alley 60.00 feet to the southeast corner of said Lot 28, thence S 89° 30' 27" W (recorded as S 89° 58' E) on and along the ~~west~~line of said Lot 28, 120.00 ft. to the southwest corner of said Lot 28, said point lies in the east side of South 18th Street, thence N 0° 30' 30" W (recorded as N 1° 9' E) on and along the west sides of Lots 29 and 28 and the east side of said street 60.00 feet to the point of beginning, containing in all 7200 square feet of land more or less.

THAT I have made such survey, land division and map, by the direction of Joel W. Meyer and Gregory P. Meyer, owners of said land.

THAT such map is a correct representation of all the exterior boundaries of the land surveyed and the land division thereof made.

THAT I have fully complied with the provisions of chapter 236 of the Wisconsin Statutes and Chapter 119 of the Milwaukee Code of Ordinances in surveying, dividing and mapping the same.

DATE: 7-6-05
R.E.V. 8-30-05
WISCONSIN
WILLIAM H. SCHMITT
WEST ALIA
VRS.
S-626
LAND SURVEYOR
7-6-05

William H. Schmitt
William H. Schmitt, S-626
Registered Land Surveyor

CERTIFIED SURVEY MAP NO. _____

Being a redivision of Lots 28 and 29 of Block 6 of "MORGANDALE" being a part of the Northwest 1/4 of the Northeast 1/4 of Section 18, Township 6 North, Range 22 East, in the City of Milwaukee, Milwaukee County, Wisconsin

OWNER'S CERTIFICATE


As owners, we hereby certify that we caused the land described on this map to be surveyed, divided and mapped as represented on this map in accordance, with the requirements of Chapter 119 of the City of Milwaukee Code of Ordinances.


In consideration of the approval of the map by the Common Council of the City of Milwaukee and in accordance with Chapter 119 of the Milwaukee Code, the undersigned agree:

THAT all utility lines to provide electric power and telephone service and cable television or communications systems lines or cables to all parcels in the Certified Survey Map shall be installed under ground in easements provided therefore, where feasible.

This agreement shall be binding on the undersigned and assigns.



Witness the hand and seal of said owners this 26th day of July, 2005
In the presence of:


Joel W. Meyer


Gregory P. Meyer


STATE OF WISCONSIN }
COUNTY OF MILWAUKEE } SS

PERSONALLY came before me this 26th day of July, 2005, the above named Joel W. Meyer and Gregory P. Meyer, to me known to be the persons who executed the foregoing instrument and acknowledged the same.



CERTIFIED SURVEY MAP NO.

Being a redivision of Lots 28 and 29 of Block 6 of "MORGANDALE" being a part of the Northwest 1/4 of the Northeast 1/4 of Section 18, Township 6 North, Range 22 East, in the City of Milwaukee, Milwaukee County, Wisconsin



CERTIFICATE OF CITY TREASURER

STATE OF WISCONSIN }
COUNTY OF MILWAUKEE } SS

I WAYNE F. WHITTOW, being duly elected, qualified and acting City Treasurer of the City of Milwaukee, do here by certify that in accordance with the records in the office of the City Treasurer of the City of Milwaukee, there are no unpaid taxes or unpaid special assessments on the land included in this Certified Survey Map.

11-8-05
Date

Wayne F. Whittow
Wayne F. Whittow
City Treasurer

COMMON COUNCIL CERTIFICATE OF APPROVAL

I hereby certify that this certified survey map was approved under Resolution File No. 050910, adopted by the Common Council of the City of Milwaukee on November 15, 2005.

Ronald D. Leonhardt
Ronald D. Leonhardt
City Clerk

Tom Barrett
Tom Barrett
Mayor