

**MEMORANDUM**

**To:** Honorable Members, Milwaukee Common Council  
**From:** Jeff Osterman, Legislative Reference Bureau  
**Date:** July 20, 2007  
**Subject:** REVISED MAP(S) AND TABLE FOR SEX OFFENDER ORDINANCE

+++++

Attached you will find a revised citywide map of the areas that are within 2,000 feet of any school, licensed day care center, park, recreational trail or playground. The map differs from the previous one in that it reflects the understanding that the City can take into account schools, parks, etc. located outside City limits. Thus, some of the white areas in aldermanic districts 5, 9, 10, 11 and 13 are now shaded red because they are located within 2,000 feet of schools, day care centers, parks or playgrounds in West Allis, Greenfield or Brown Deer. (If you represent one of these aldermanic districts, you will also find a revised map of your individual aldermanic district attached). As would be expected, the increase in red-shaded areas reduces the number of housing units that would be available to sex offenders in these 5 aldermanic districts.

Also attached is a revised table showing the estimated number of existing housing units in each aldermanic district that are not located in the red-shaded areas (i.e., these are the number of units that would be available to sex offenders under the proposed legislation). These numbers are significantly lower than the previous figures for 2 reasons:

1. As previously noted, the extent of the red-shaded areas has increased as a result of adding red circles for protected facilities located in adjacent, suburban municipalities.
2. A discussion with the City Attorney's Office since preparation of the previous maps and table has resulted in the following standard for determining whether housing units would be available to sex offenders under the proposed ordinance:

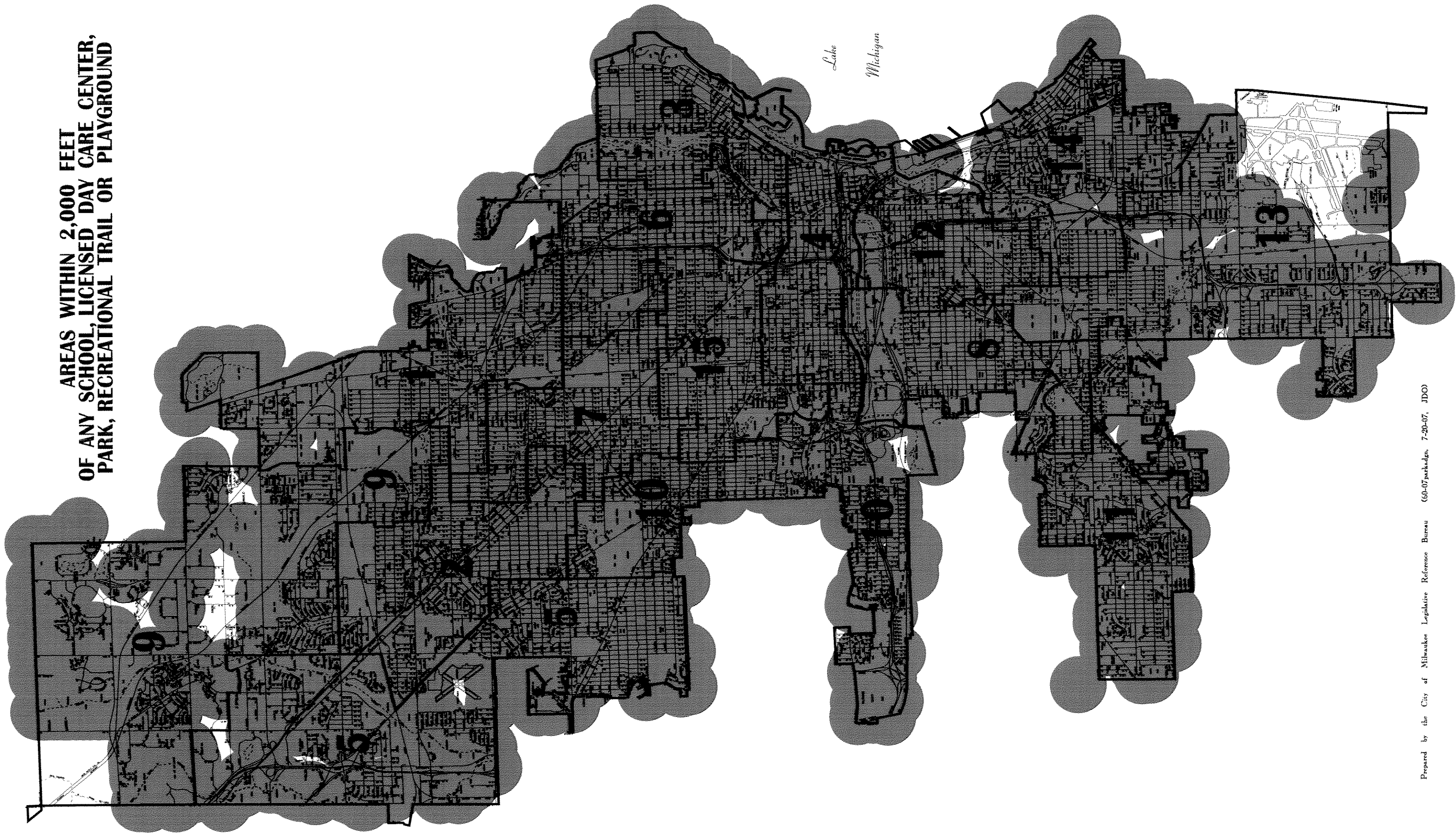
If a red-shaded area extends over any portion of a lot or parcel, the housing unit(s) on that parcel would be off-limits to sex offenders, even if the housing unit(s) are not in the red-shaded area.

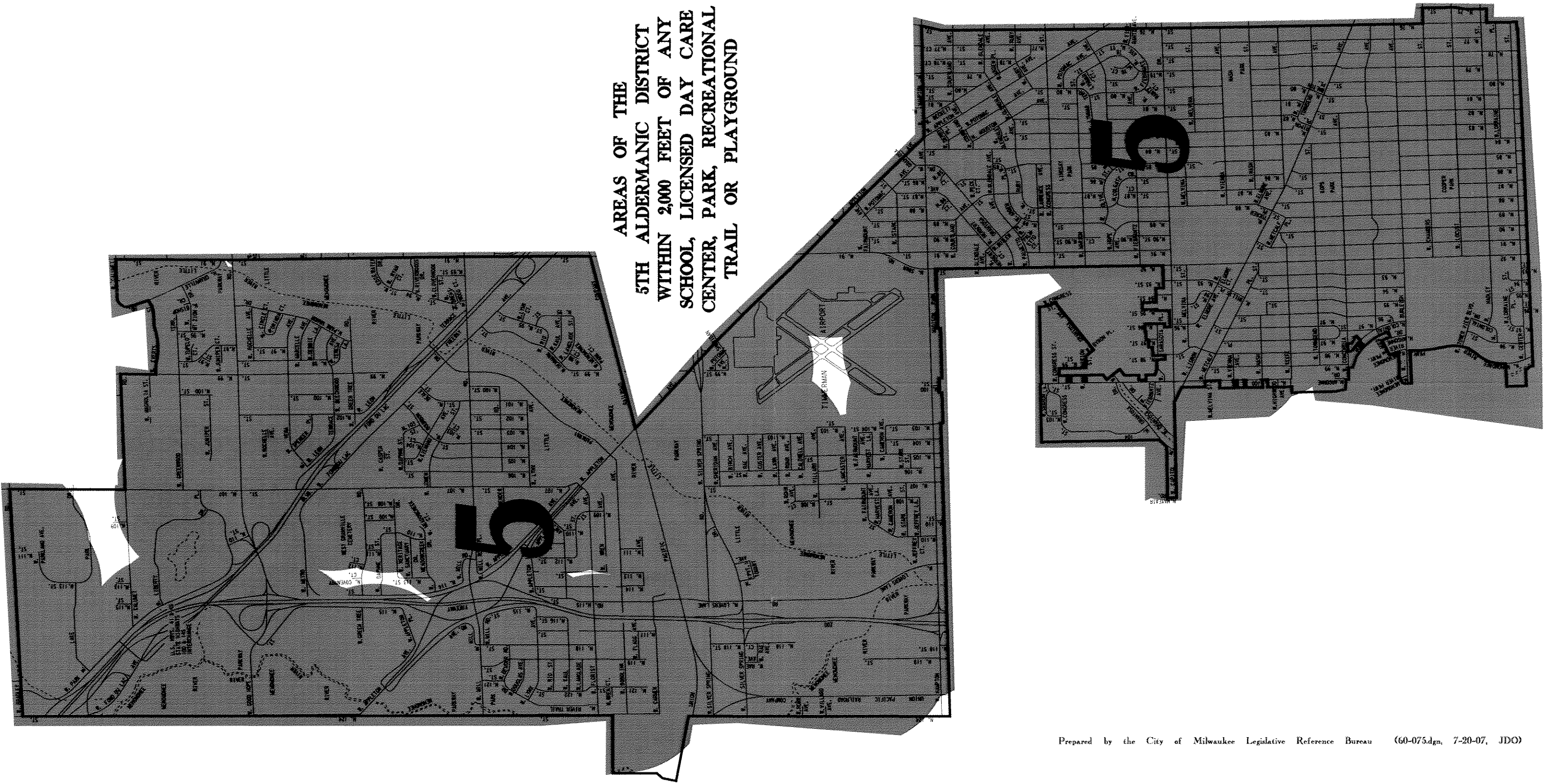
**ESTIMATED NUMBER OF EXISTING HOUSING UNITS  
IN AREAS NOT RESTRICTED UNDER  
PROPOSED ORDINANCE (File No. 070237)**

Aldermanic District	No. of Housing Units
1	0
2	0
3	0
4	0
5	14
6	0
7	0
8	0
9	246
10	35
11	4
12	0
13	60
14	0
15	0
City Total	359

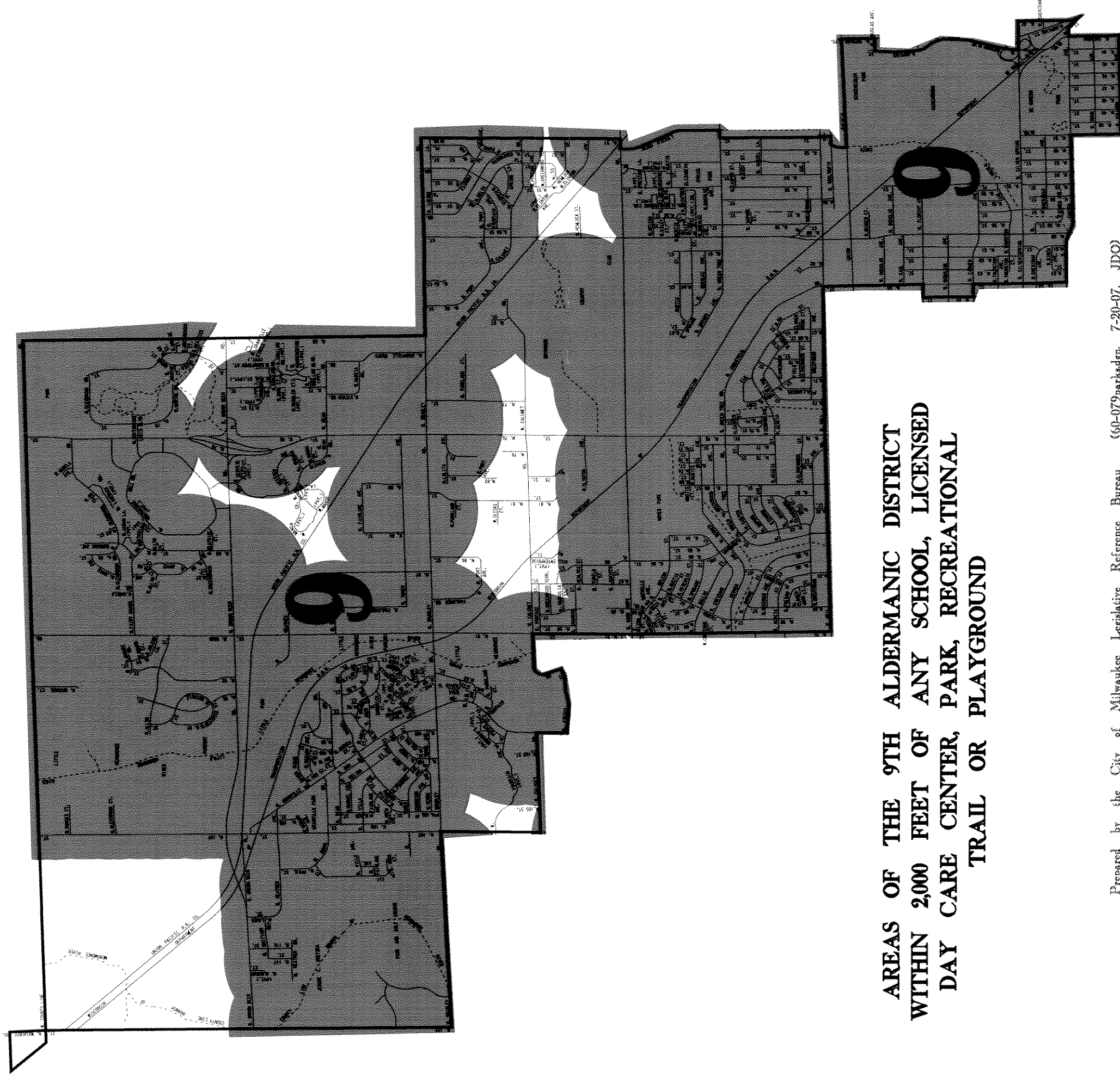
60\_07rev.rep  
JDO  
7/20/07

**AREAS WITHIN 2,000 FEET  
OF ANY SCHOOL, LICENSED DAY CARE CENTER,  
PARK, RECREATIONAL TRAIL OR PLAYGROUND**



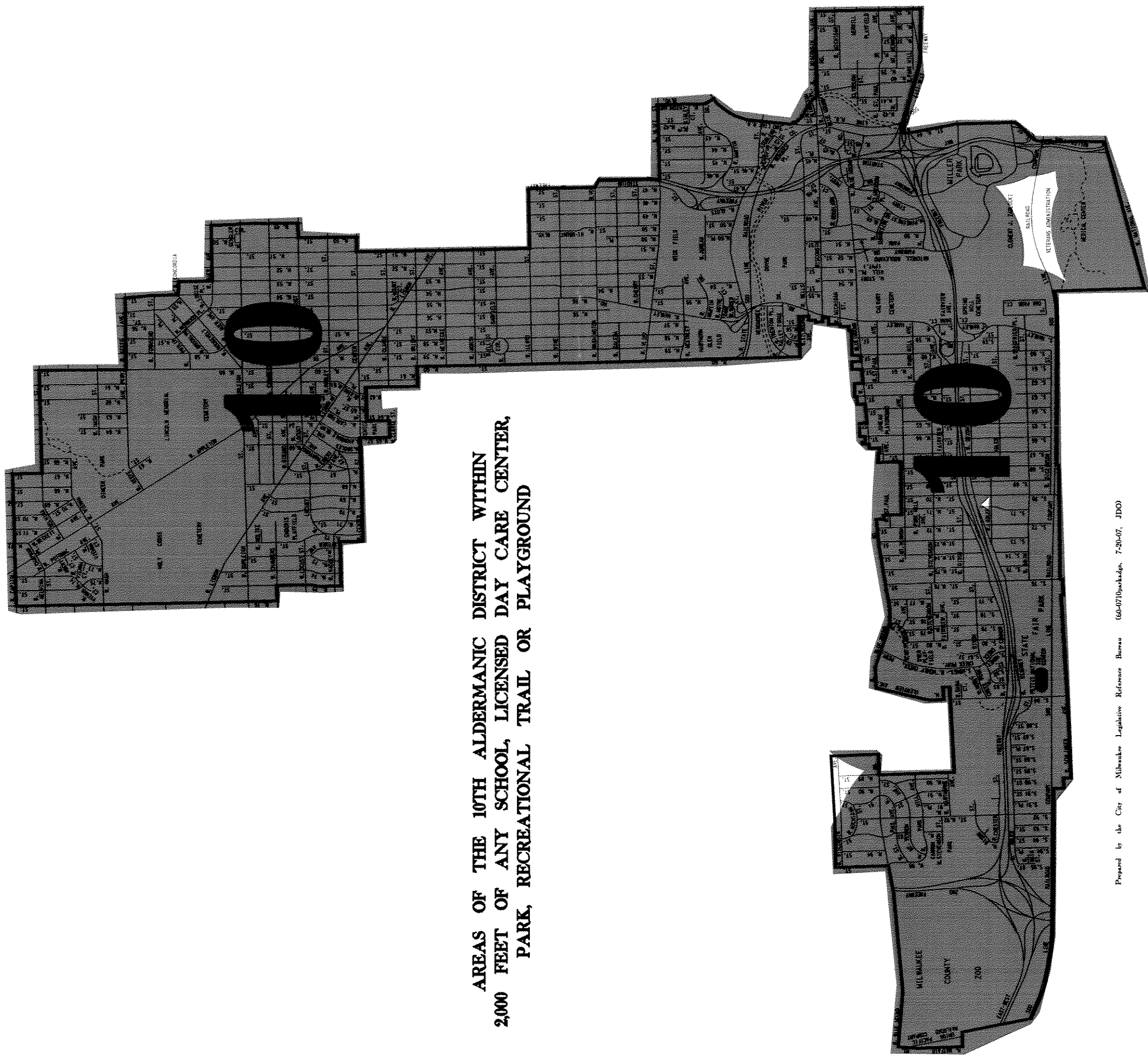


**AREAS OF THE  
 5TH ALDERMANIC DISTRICT  
 WITHIN 2,000 FEET OF ANY  
 SCHOOL, LICENSED DAY CARE  
 CENTER, PARK, RECREATIONAL  
 TRAIL OR PLAYGROUND**



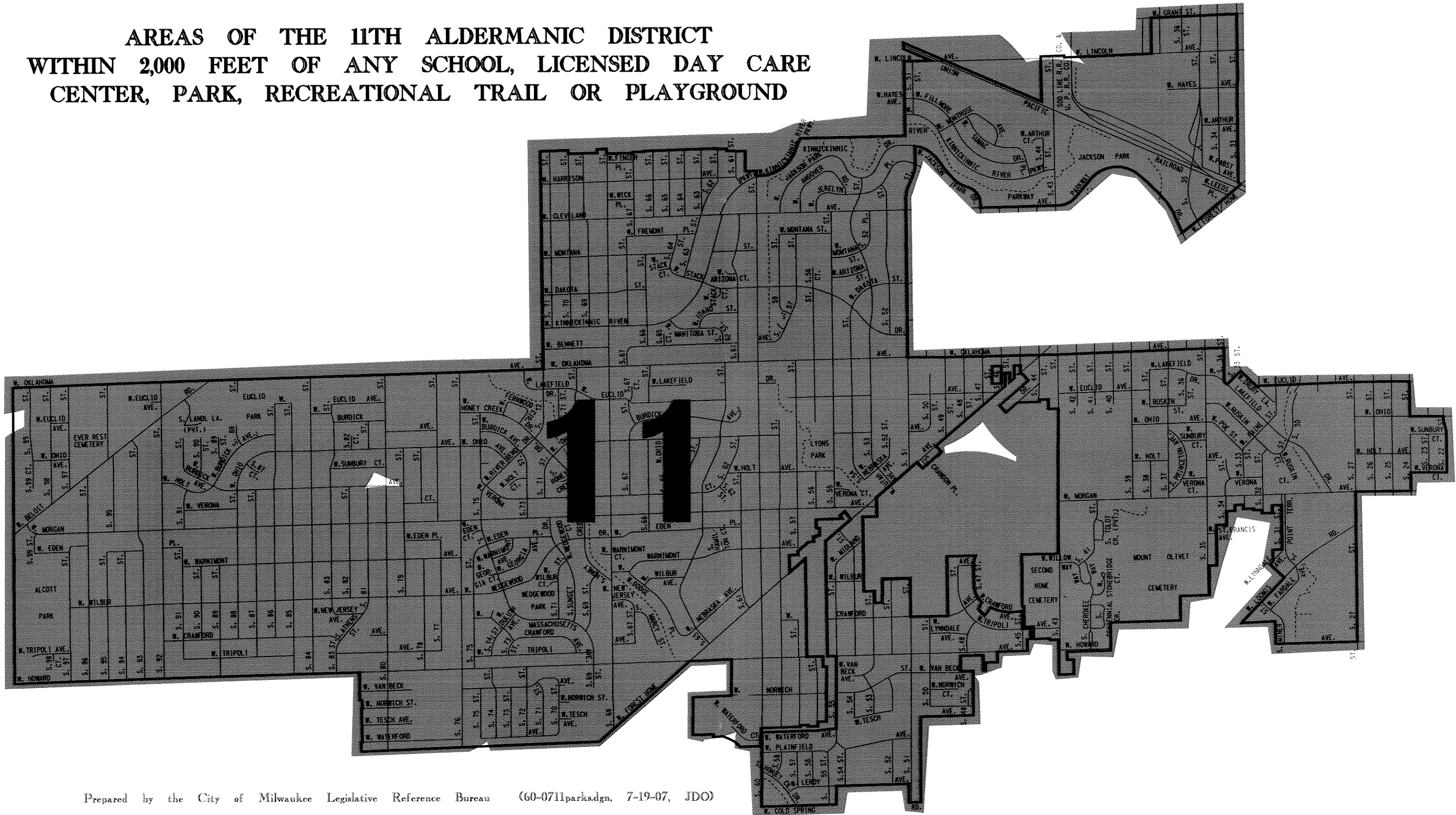
**AREAS OF THE 9TH ALDERMANIC DISTRICT  
WITHIN 2,000 FEET OF ANY SCHOOL, LICENSED  
DAY CARE CENTER, PARK, RECREATIONAL  
TRAIL OR PLAYGROUND**

Prepared by the City of Milwaukee Legislative Reference Bureau (60-079) parks/dgn, 7-20-07, JDO)



**AREAS OF THE 10TH ALDERMANIC DISTRICT WITHIN  
2,000 FEET OF ANY SCHOOL, LICENSED DAY CARE CENTER,  
PARK, RECREATIONAL TRAIL OR PLAYGROUND**

# AREAS OF THE 11TH ALDERMANIC DISTRICT WITHIN 2,000 FEET OF ANY SCHOOL, LICENSED DAY CARE CENTER, PARK, RECREATIONAL TRAIL OR PLAYGROUND



**AREAS OF THE 13TH ALDERMANIC DISTRICT  
WITHIN 2,000 FEET OF ANY SCHOOL, LICENSED  
DAY CARE CENTER, PARK, RECREATIONAL  
TRAIL OR PLAYGROUND**

