SITE PLAN DESIGN NOTES & KEY PLAN

1A DIRECTIONAL ARROW (1A C-400)
1B PAINTED HANDICAP PARKING SYMBOL (1B C-400)
2A DRIVE-THRU GRAPHICS (2A C-400)
2B STOP BAR GRAPHIC (2B C-400)
3 CROSSWALK MARKINGS (3 C-400)
4 ~~MULTI-LANE DIRECTIONAL GRAPHICS~~ (4 C-400)
5 STANDARD OR HANDICAP PARKING STALL PER CODE (5 C-400)
5A 4" SOLID WHITE STRIPING
5B 4" SOLID YELLOW STRIPING
5C ~~4" SKIP DASH YELLOW STRIPING~~
6 ~~SOLID PLASTIC WHEEL STOP~~ (6 C-400)
7 BOLLARD MOUNTED SIGN (7 C-400)
8 ~~CURB RAMP w/ SHORT FLARED SIDES (GRASSED AREAS)~~ (8 C-400)
9 CURB RAMP w/ FLARED SIDES (IN SIDEWALK) (9 C-400)
10 RETURNED CURB HANDICAP RAMP (10 C-400)
11 ~~SIDEWALK ACCESSIBLE RAMP~~ (1 C-401)
12 ~~DETECTABLE WARNING DEVICE~~ (2 C-401)
13 ~~TYPICAL ADA RAMP & HANDRAIL~~ (3 C-401)
14 CONCRETE SIDEWALK (4 C-401)
15 CONCRETE SIDEWALK w/ CURB & GUTTER (5 C-401)
16 ENTRY DOOR FROST SLAB DETAIL (6 C-401)
17 CONCRETE BOLLARD (7 C-401)
18 CONCRETE CURB & GUTTER (8 C-401)
18A SPILLING CURB & GUTTER
18B CATCHING CURB & GUTTER
18C DEPRESSED SPILLING CURB & GUTTER
18D DEPRESSED CATCHING CURB & GUTTER
18E SPILLING GUTTER SECTION AT ACCESSIBLE RAMP
18F CATCHING GUTTER SECTION AT ACCESSIBLE RAMP
18G MOUNTABLE CURB & GUTTER
19 ~~LANDSCAPE & IRRIGATION PROTECTOR~~ (9 C-401)
20 TYPICAL HMAC PAVEMENT SECTION (1 C-402)
21 BUTT JOINT (2 C-402)
22 CONCRETE PAVEMENT DRIVE-THRU LANE (3 C-402)
23 CONCRETE APRON AT TRASH ENCLOSURE (4 C-402)
24 PAVEMENT EDGE DETAIL (START & END OF DRIVE-THRU LANES) (5 C-402)
25 CONCRETE PAVEMENT SECTIONS (6 C-402)
26 TRANSVERSE & LONGITUDINAL CONTRACTION JOINT (7 C-402)
27 TRANSVERSE & LONGITUDINAL DOWELED CONSTRUCTION JOINT (8 C-402)
28 CONTRACTION JOINT (9 C-402)
29 KEYED CONSTRUCTION JOINT (10 C-402)
30 LONGITUDINAL BUTT JOINT (11 C-402)
31 EXPANSION JOINT (12 C-402)
(FOR CONCRETE PAVING)
32 DRIVE-THRU PLAN – FLUSH WITH FFE (1 C-403)
33 DRIVE-THRU ISOMETRIC (2 C-403)
34 DRIVE-THRU ORDER POINT ISLAND (3 C-403)
35 MENU BOARD LOOP DETECTION SYSTEM (4 C-403)
36 BUILDING DOWNSPOUT CONNECTION (TO SITE DRAINAGE SYSTEM) (5 C-403) (6 C-403)
37 CANOPY DOWNSPOUT CONNECTION (TO SITE DRAINAGE SYSTEM)
38 SCREENED REFUSE ENCLOSURE (REFER TO ARCH PLANS FOR ADDITIONAL DETAILS) (7 C-403)
39 CLEAN-OUT (OUTSIDE OF BUILDING) (8 C-403)
40 THICKENED PAVEMENT @ STRUCTURES (9 C-403)
41 STORM STRUCTURE WEEP HOLE DETAILS (10 C-403)
42 ALUMINUM HANDRAIL (REFER TO ARCH PLANS)
43 DRIVE-THRU CLEARANCE BAR (REFER TO SIGNAGE PACKAGE)
44 GREASE TRAP
45 EXISTING POLE MOUNTED TRANSFORMER (TO BE REUSED)
46 BIKE RACK
47 LANDSCAPED AREA
48 TYPICAL LOCATION FOR OUTDOOR TABLES (REFER TO ARCH PLANS)
49 CONCRETE PAD FOR OPTIONAL CASH STATION
50 FREE-STANDING ORDER POINT CANOPY
51 FREE-STANDING OUTSIDE MEAL DELIVERY CANOPY
52 COLORED CONCRETE CROSSWALK (RED)
53 4" SOLID YELLOW STRIPING

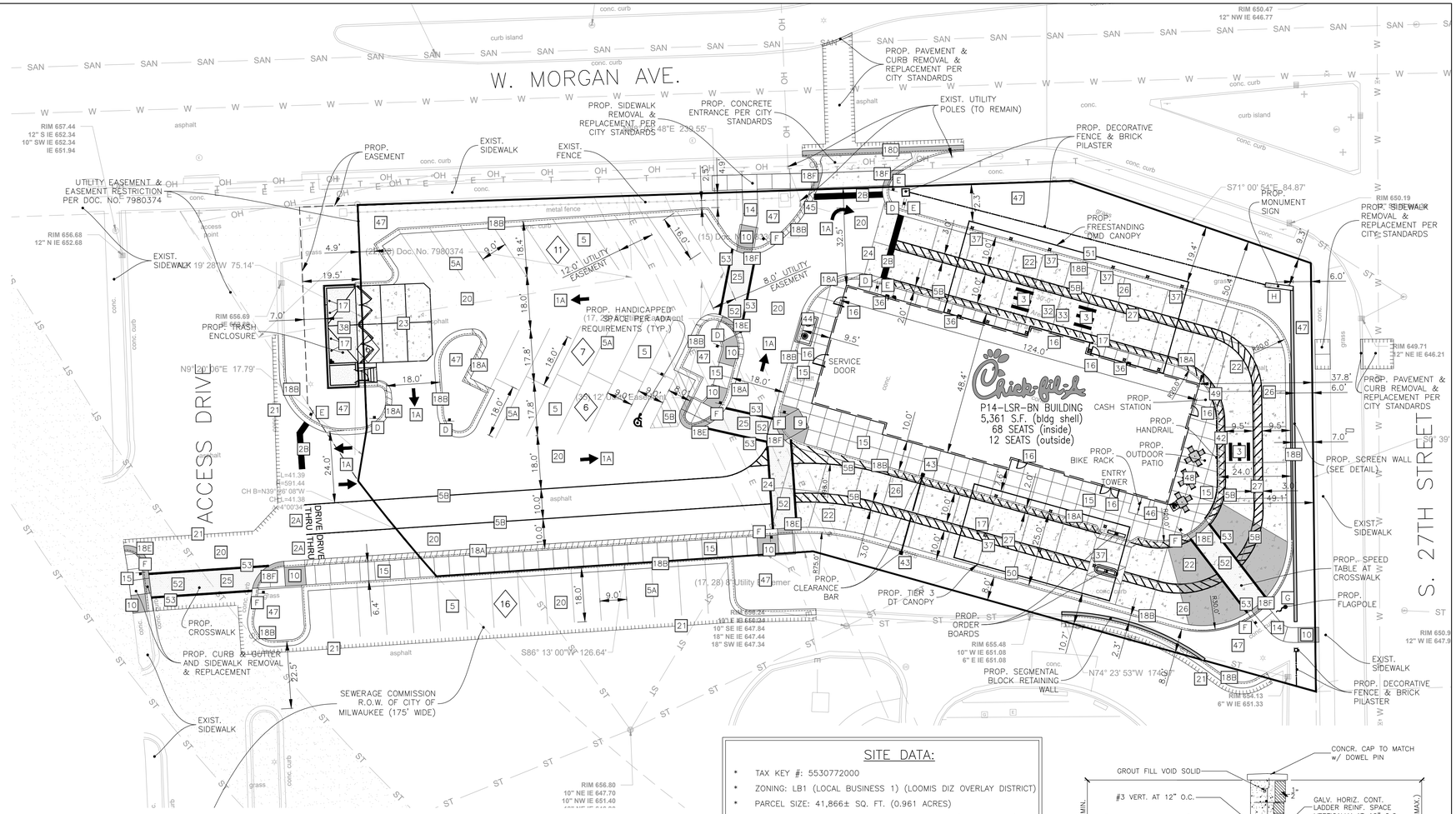

SITE DATA:

* TAX KEY #: 5530772000
* ZONING: LB1 (LOCAL BUSINESS 1) (LOOMIS DIZ OVERLAY DISTRICT)
* PARCEL SIZE: 41,866± SQ. FT. (0.961 ACRES)
* PROP. PROPERTY ACQUISITION: 1,563± SQ. FT. (0.036 ACRES)

BUILDING DATA:

* BUILDING FLOOR AREA: 5,361± SQ. FT.
* NUMBER OF EMPLOYEES DURING LARGEST SHIFT = 20 EMPLOYEES
* TOTAL NUMBER OF SEATS = 80
** INDOOR SEATS = 68
** OUTDOOR SEATS = 12

PARKING DATA:

* NUMBER OF REGULAR PARKING SPACES: 23
* NUMBER OF ADA SPACES: 1
* TOTAL NUMBER OF SPACES PROVIDED: 24
* MAXIMUM NUMBER OF SPACES ALLOWED: 19
* TYPICAL PARKING WIDTH: 9.0'
* TYPICAL 90° PARKING LENGTH: 18.0'
* MINIMUM ISLE WIDTH: 24.0' (90°)

PARKING FORMULA:

* MINIMUM 1 PARKING SPACE FOR EACH 1,000 SF OF GROSS FLOOR AREA; MAXIMUM 3.5 FOR 1,000 SF OF GROSS FLOOR AREA
* (5,361/1000 X 3.5 = 18.8)
** MINIMUM PARKING REQUIRED = 5 SPACES
** MAXIMUM PARKING ALLOWED = 19 SPACES

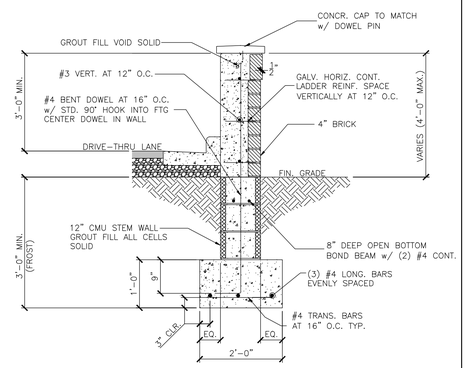

NOTE:
1. CLAY BRICK TEXTURE AND COLOR TO BE APPROVED BY THE CLIENT.
2. BRICK TO BE PLACED IN A RUNNING BOND PATTERN.
3. PROVIDE VERTICAL EXPANSION JOINTS SPACED AT 16'-0" MAX. AND 8'-0" MAX. FROM CORNERS. REFER TO VERT. EXPANSION JOINT DETAIL.

3 / C-200 SCREEN WALL DETAIL
SCALE: 1"=10'

SIGN LEGEND

** CONTRACTOR TO REFER TO THE SIGNAGE PACKAGE FOR PLACEMENT AND SPECIFICATIONS OF ALL SIGNS **

A HANDICAP PARKING SIGN (SEE SIGNAGE PACKAGE) R7-8; 12" X 18" (TYP.)
B HANDICAP PARKING FINE SIGN (SEE SIGNAGE PACKAGE) 6" X 12" (TYP.)
C "VAN ACCESSIBLE" SIGN (SEE SIGNAGE PACKAGE) R7-8P; 6" X 12" (TYP.)
D "DO NOT ENTER" SIGN (SEE SIGNAGE PACKAGE) R5-1; 24" X 24" (TYP.)
E STOP SIGN (SEE SIGNAGE PACKAGE) R1-1; 30" X 30" (TYP.)
F CFA PEDESTRIAN CROSSING SIGN (SEE SIGNAGE PACKAGE)
G FLAG POLE (SEE SIGNAGE PACKAGE)
H CFA PYLON SIGN (SEE SIGNAGE PACKAGE)
I DIGITAL DRIVE-THRU MENU BOARDS

HATCH LEGEND

DENOTES STANDARD PAVEMENT SECTION
DENOTES CONCRETE SECTION
DENOTES PROP. SIDEWALK
DENOTES AREA OF DEPRESSED SIDEWALK
DENOTES AREA OF DEPRESSED CURB AND GUTTER WITH LENGTH NOTED ON PLANS.
DENOTES REVERSE CURB & GUTTER

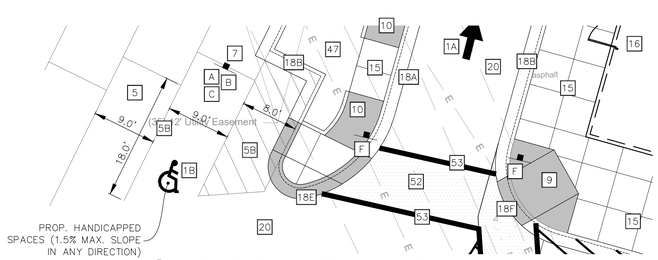

1 / C-200 ADA PARKING STALL LAYOUT DETAIL
SCALE: 1"=10'

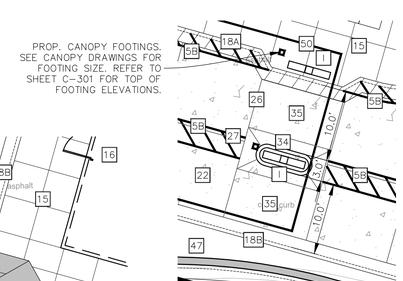

2 / C-200 ORDER CANOPY LAYOUT DETAIL
SCALE: 1"=10'

PROJECT NOTES:

* ALL CONSTRUCTION WITHIN PUBLIC R.O.W./ EASEMENTS AND OR CONNECTION TO PUBLIC SEWERS AND STREETS SHALL COMPLY WITH THE CITY OF MILWAUKEE STANDARD CONSTRUCTION SPECIFICATIONS.
* AT LEAST ONE WEEK PRIOR TO ANY CONSTRUCTION WITHIN PUBLIC R.O.W./ EASEMENTS AND/OR ANY CONNECTION TO PUBLIC SEWERS AND STREETS, THE CONTRACTOR SHALL CONTACT THE CITY TO OBTAIN APPLICABLE CITY PERMITS.
* INGRESS/EGRESS WILL BE PROVIDED INTERNAL AND EXTERNAL TO THIS SITE.
* ALL CONCRETE CURB & GUTTER SHALL BE 24" (B6.18) UNLESS OTHERWISE NOTED ON THE PLANS.
* ALL PAVEMENT DIMENSIONS ARE MEASURED TO THE FACE OF CURB UNLESS OTHERWISE NOTED.
* ALL CONSTRUCTION MATERIALS, DUMPSTER, DETACHED TRAILERS OR SIMILAR ITEMS ARE PROHIBITED ON PUBLIC STREETS OR WITHIN THE PUBLIC RIGHT-OF-WAY".

NORTH
0 20'
1" = 20'
BAR IS ONE INCH ON OFFICIAL DRAWINGS
0 1"
IF NOT ONE INCH, ADJUST SCALE ACCORDINGLY

PRELIMINARY
NOT FOR CONSTRUCTION

PRELIMINARY

Chick-fil-A
5200 Buffington Road
Atlanta, Georgia
30349-2998

HRGreen.com

CHICK-FIL-A
27TH & LOOMIS (WI) FSU
2701 W. MORGAN AVENUE
MILWAUKEE, WI 53221

FSU# 05405

REVISION SCHEDULE

NO.	DATE	DESCRIPTION

ENGINEER'S PROJECT #	2202468
PRINTED FOR	PRELIMINARY
DATE	3/24/2023
DRAWN BY: ECH	
CHECKED BY: JFV	

Information contained on this drawing and in all digital files produced for above named project may not be reproduced in any manner without express written or verbal consent from authorized project representatives.

SHEET
SITE PLAN

SHEET NUMBER
C-200

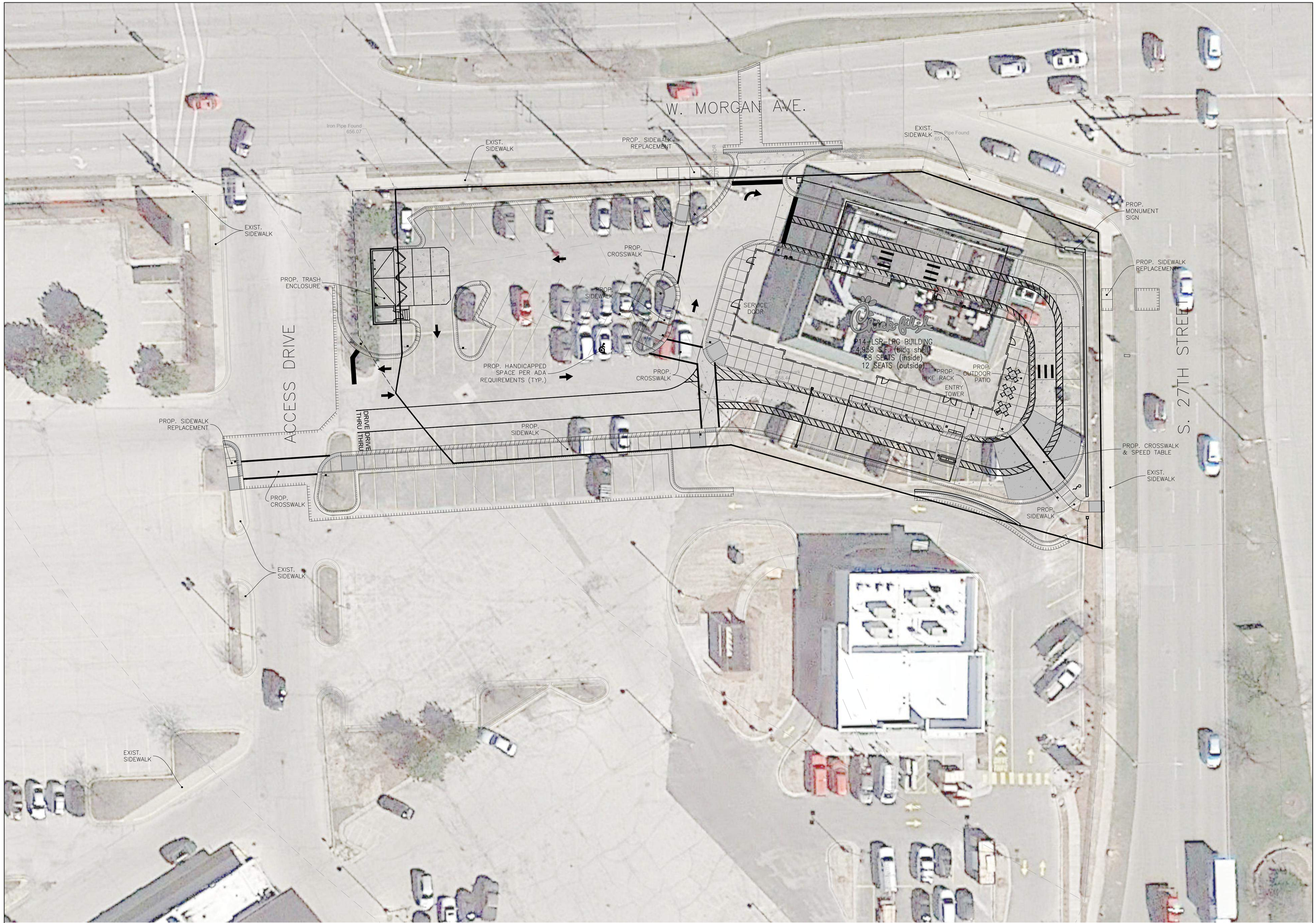

NORTH

BAR IS ONE INCH ON OFFICIAL DRAWINGS
0 1"
IF NOT ONE INCH, ADJUST SCALE ACCORDINGLY

0 20'
1" = 20'

Chick-fil-A
5200 Buffington Road
Atlanta, Georgia
30349-2998

HRGreen.com

CHICK-FIL-A

27TH & LOOMIS (WI) FSU

2701 W. MORGAN AVENUE
MILWAUKEE, WI 53221

FSR# 05405

REVISION SCHEDULE

NO.	DATE	DESCRIPTION

PRELIMINARY

ENGINEER'S PROJECT #	2202468
PRINTED FOR	PRELIMINARY
DATE	12/14/2022

DRAWN BY: MRJ
CHECKED BY: JFV

Information contained on this drawing and in all digital files produced for above named project may not be reproduced in any manner without express written or verbal consent from authorized project representatives.

SHEET
OVERALL SITE PLAN

SHEET NUMBER
C-201

GRADING & DRAINAGE NOTES

1. CONTRACTOR IS RESPONSIBLE FOR COORDINATION OF SITE PLAN DOCUMENTS AND ARCHITECTURAL DESIGN FOR EXACT BUILDING UTILITY CONNECTION LOCATIONS, GREASE TRAP REQUIREMENTS/DETAILS, DOOR ACCESS, AND EXTERIOR GRADING. THE UTILITY SERVICE SIZES ARE TO BE DETERMINED BY THE ARCHITECT. THE CONTRACTOR SHALL COORDINATE INSTALLATION OF UTILITIES/SERVICES WITH THE INDIVIDUAL COMPANIES, TO AVOID CONFLICTS AND ENSURE PROPER DEPTHS ARE ACHIEVED. THE JURISDICTION UTILITY REQUIREMENTS SHALL ALSO BE MET, AS WELL AS COORDINATING THE UTILITY TIE-INS/CONNECTIONS PRIOR TO CONNECTING TO THE EXISTING UTILITY/SERVICE. WHERE CONFLICTS EXIST WITH THESE SITE PLANS, ENGINEER IS TO BE NOTIFIED PRIOR TO CONSTRUCTION TO RESOLVE SAME.
2. SITE GRADING SHALL BE PERFORMED IN ACCORDANCE WITH THESE PLANS AND SPECIFICATIONS AND THE RECOMMENDATIONS SET FORTH IN THE GEOTECHNICAL REPORT. THE CONTRACTOR SHALL BE RESPONSIBLE FOR REMOVING AND REPLACING WITH SUITABLE MATERIALS AS SPECIFIED IN THE GEOTECHNICAL REPORT. ALL EXCAVATED OR FILLED AREAS SHALL BE COMPACTED AS OUTLINED IN THE GEOTECHNICAL REPORT. MOISTURE CONTENT AT TIME OF PLACEMENT SHALL BE SUBMITTED IN COMPACTION REPORT PREPARED BY A QUALIFIED GEOTECHNICAL ENGINEER, REGISTERED WITH THE STATE WHERE THE WORK IS PERFORMED, VERIFYING THAT ALL FILLED AREAS AND SUBGRADE AREAS WITHIN THE BUILDING PAD AREA AND AREAS TO BE PAVED HAVE BEEN COMPACTED IN ACCORDANCE WITH THESE PLANS AND SPECIFICATIONS AND THE RECOMMENDATIONS SET FORTH IN THE GEOTECHNICAL REPORT. SUBBASE MATERIAL FOR SIDEWALKS, CURB, OR ASPHALT SHALL BE FREE OF ORGANICS AND OTHER UNSUITABLE MATERIALS. SHOULD SUBBASE BE DEEMED UNSUITABLE BY OWNER OR OWNER'S REPRESENTATIVE, SUBBASE IS TO BE REMOVED AND FILLED WITH APPROVED FILL MATERIAL COMPACTED AS DIRECTED BY THE GEOTECHNICAL REPORT.
3. ALL FILL, COMPACTION, AND BACKFILL MATERIALS REQUIRED FOR UTILITY INSTALLATION SHALL BE AS PER THE RECOMMENDATIONS PROVIDED IN THE GEOTECHNICAL REPORT AND SHALL BE COORDINATED WITH THE APPLICABLE UTILITY COMPANY SPECIFICATIONS.
4. THE CONTRACTOR SHALL COMPLY TO THE FULLEST EXTENT WITH THE LATEST OSHA STANDARDS AND REGULATIONS, OR ANY OTHER AGENCY HAVING JURISDICTION FOR EXCAVATION AND TRENCHING PROCEDURES. THE CONTRACTOR IS RESPONSIBLE FOR DETERMINING THE "MEANS AND METHODS" REQUIRED TO MEET THE INTENT AND PERFORMANCE CRITERIA OF OSHA, AS WELL AS ANY OTHER ENTITY THAT HAS JURISDICTION FOR EXCAVATION AND/OR TRENCHING PROCEDURES.
5. PAVEMENT SHALL BE SAW CUT IN STRAIGHT LINES TO THE FULL DEPTH OF THE EXISTING PAVEMENT. ALL DEBRIS FROM REMOVAL OPERATIONS SHALL BE REMOVED FROM THE SITE AT THE TIME OF EXCAVATION. STOCKPILING OF DEBRIS WILL NOT BE PERMITTED.
6. THE TOPS OF EXISTING MANHOLES, INLET STRUCTURES, AND SANITARY CLEANOUT TOPS SHALL BE ADJUSTED, IF REQUIRED, TO MATCH PROPOSED GRADES IN ACCORDANCE WITH ALL APPLICABLE STANDARDS.
7. THE CONTRACTOR IS RESPONSIBLE FOR VERIFICATION OF EXISTING TOPOGRAPHIC INFORMATION AND UTILITY INVERT ELEVATIONS PRIOR TO COMMENCEMENT OF ANY CONSTRUCTION. CONTRACTOR TO ENSURE 0.75% MINIMUM SLOPE ALONG ALL ISLANDS, GUTTERS, AND CURBS; 1.0% ON ALL CONCRETE SURFACES; AND 1.5% MINIMUM ON ASPHALT, TO PREVENT PONDING. ANY DISCREPANCIES THAT MAY AFFECT THE PUBLIC SAFETY OR PROJECT COST MUST BE IDENTIFIED TO THE ENGINEER IN WRITING IMMEDIATELY. PROCEEDING WITH CONSTRUCTION WITHOUT NOTIFICATION IS DONE SO AT THE CONTRACTOR'S OWN RISK.
8. PROPOSED TOP OF CURB ELEVATIONS ARE GENERALLY 6" ABOVE EXISTING LOCAL ASPHALT GRADE UNLESS OTHERWISE NOTED. FIELD ADJUST TO CREATE A MINIMUM OF 0.75% GUTTER GRADE ALONG CURB FACE. ENGINEER TO APPROVE FINAL CURBING CUT SHEETS PRIOR TO INSTALLATION.
9. IN CASE OF DISCREPANCIES BETWEEN PLANS OR RELATIVE TO OTHER PLANS, THE SITE PLAN WILL TAKE PRECEDENCE. IMMEDIATELY NOTIFY THE ENGINEER IN WRITING OF ANY CONFLICTS.
10. CONTRACTOR SHALL BE REQUIRED TO SECURE ALL NECESSARY PERMITS AND APPROVALS FOR ALL OFF-SITE MATERIAL SOURCES AND DISPOSAL FACILITIES. CONTRACTOR SHALL SUPPLY A COPY OF APPROVALS TO ENGINEER AND OWNER PRIOR TO INITIATING WORK.
11. SITE GRADING SHALL NOT PROCEED UNTIL EROSION CONTROL MEASURES HAVE BEEN INSTALLED.
12. SEE EROSION CONTROL PLAN FOR EROSION CONTROL MEASURES AND NOTES.
13. ALL EXISTING STRUCTURES, UNLESS OTHERWISE NOTED TO REMAIN, FENCING, TREES, & ETC., WITHIN CONSTRUCTION AREA SHALL BE REMOVED & DISPOSED OF OFF SITE. NO ON SITE BURNING WILL BE ALLOWED
14. ALL DRAINAGE STRUCTURES SHALL BE PRE-CAST.
15. ALL DRAINAGE STRUCTURES AND STORM SEWER PIPES SHALL MEET HEAVY DUTY TRAFFIC (H20) LOADING AND BE INSTALLED ACCORDINGLY.
16. GENERAL CONTRACTOR SHALL NOTIFY ALL UTILITY COMPANIES HAVING UNDERGROUND UTILITIES ON SITE OR IN RIGHT-OF-WAY PRIOR TO EXCAVATION. CONTRACTOR SHALL CONTACT UTILITY LOCATING COMPANY AND LOCATE ALL UTILITIES PRIOR TO GRADING START.
17. NO PART OF THE PROPOSED PROJECT IS LOCATED WITHIN A FLOOD HAZARD AREA
18. SPOT ELEVATIONS SHOWN ARE @ EDGE OF PAVEMENT UNLESS OTHERWISE NOTED ON PLAN.
19. ALL CONCRETE CURB & GUTTER SHALL BE TYPE B-6.18 CURB UNLESS OTHERWISE NOTED ON THE PLANS.
20. ALL STORM SEWER JOINTS SHALL HAVE O-RING GASKETS.
21. MATCH EXISTING GRADES AT PROPERTY LINES AND/OR CONSTRUCTION LIMITS.
22. BACKFILL TO THE TOP OF CURBS.
23. SITE SHALL BE GRADED TO PROVIDE POSITIVE DRAINAGE AWAY FROM BUILDINGS
24. ALL SIDEWALK CROSS SLOPES SHALL BE A MAXIMUM OF 1.5%.
25. DESIGNATED HANDICAP PARKING AREAS SHALL BE GRADED TO A MAXIMUM OF 1.5%
26. SLOPES IN PAVEMENT SHALL BE UNIFORM TO AVOID PONDING OF PAVEMENT.
27. THE CONTRACTOR SHALL CONFINE HIS GRADING OPERATIONS TO WITHIN CONSTRUCTION LIMITS AND EASEMENTS SHOWN ON THE PLANS. ANY DAMAGE TO PROPERTIES OUTSIDE THE SITE BOUNDARY SHALL BE AT THE SOLE RESPONSIBILITY OF THE CONTRACTOR.
28. THE CONTRACTOR SHALL APPLY NECESSARY MOISTURE CONTROL TO THE CONSTRUCTION AREA AND HAUL ROADS TO PREVENT THE SPREAD OF DUST.
29. ALL FIELD TILES ENCOUNTERED SHALL BE REPLACED AND/OR CONNECTED TO THE STORM SEWER SYSTEM AND LOCATED AND IDENTIFIED ON THE RECORD PLANS BY THE CONTRACTOR.
30. ALL STORM DRAINAGE CONSTRUCTION SHALL BE PERFORMED IN ACCORDANCE WITH THE MOST CURRENT CITY OF MILWAUKEE STANDARDS & SPECIFICATIONS AND THE WISCONSIN DEPARTMENT OF NATURAL RESOURCES STANDARDS.

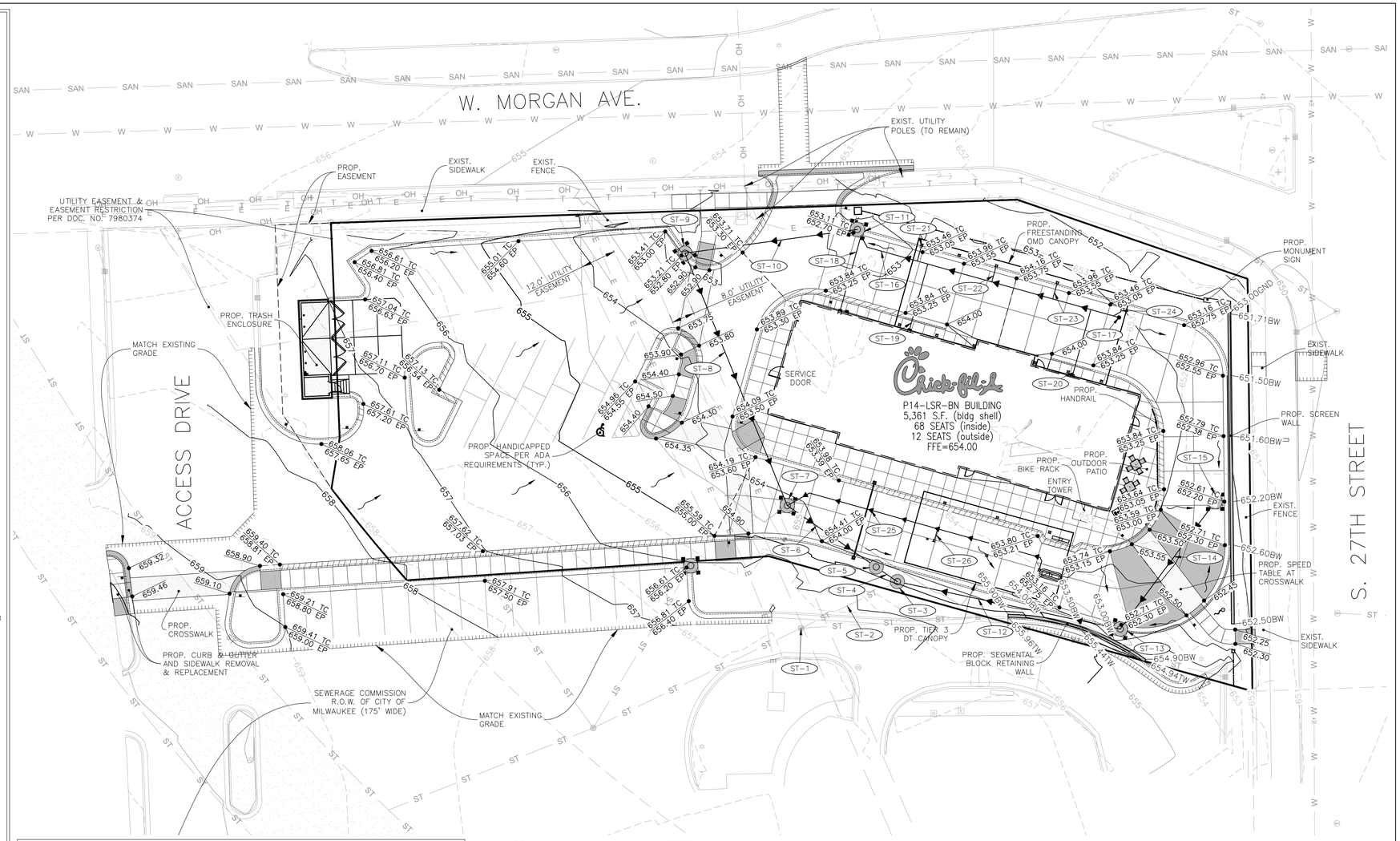

GENERAL NOTES:

- ACCESSIBLE PARKING, RAMPS, AND SIGNAGE SHALL COMPLY WITH ADA ACCESSIBILITY GUIDELINES FOR BUILDINGS AND FACILITIES.
- ALL WORK SHALL BE IN ACCORDANCE WITH OSHA CODES AND STANDARDS, NOTHING INDICATED ON THE DRAWINGS SHALL RELIEVE THE CONTRACTOR FROM COMPLYING WITH ANY APPROPRIATE SAFETY REGULATIONS.
- 1 WEEK PRIOR TO CONSTRUCTION WITHIN CITY OR STATE ROW OR ANY CONNECTION TO PUBLIC SEWERS, CONTRACTOR SHALL NOTIFY THE APPROPRIATE CITY ENGINEERING DIVISION.
- CONTRACTOR TO VERIFY BUILDING DIMENSIONS WITH ARCHITECTURAL PLANS. PLACE 3/4 INCH EXPANSION JOINT BETWEEN ALL P.C.C. PAVEMENT/ SIDEWALKS AND BUILDING. PLACE 1/2 INCH EXPANSION JOINT BETWEEN SIDEWALKS AND P.C.C. PAVEMENT. CUT/TRIM EXPANSION JOINTS TO BE FLUSH WITH SURFACE.
- ALL PROPERTY PINS SHALL BF PROTECTED FROM GRADING OR OTHER OPERATIONS. ANY PINS DISTURBED SHALL BE RESET AT THE CONTRACTOR'S EXPENSE.
- DO NOT STORE CONSTRUCTION MATERIALS AND EQUIPMENT IN THE RIGHT-OF-WAY.
- THE CONTRACTOR SHALL NOT DISTURB DESIRABLE GRASS AREAS AND DESIRABLE TREES OUTSIDE THE CONSTRUCTION LIMITS. THE CONTRACTOR SHALL NOT BE PERMITTED TO PARK OR SERVICE VEHICLES AND EQUIPMENT OR USE THESE AREAS FOR STORAGE OR MATERIALS. STORAGE, PARKING AND SERVICE AREAS WILL BE SUBJECT TO THE APPROVAL OF THE OWNER.
- THE CONTRACTOR IS RESPONSIBLE FOR REPLACING ANY AREAS OF PAVEMENT OR SIDEWALK NOT TO BE REMOVED THAT IS DAMAGED DUE TO OPERATING EQUIPMENT ON THE PAVEMENT OR SIDEWALK.
- THE CONTRACTOR MAY BE REQUIRED TO PLACE TEMPORARY WARNING DEVICES AND SAFETY FENCE AT CERTAIN LOCATIONS WHERE REPLACEMENT FEATURES ARE NOT INSTALLED THE SAME DAY, AS DIRECTED BY THE ENGINEER OR THE CITY.
- ALL CONSTRUCTION WITHIN PUBLIC ROW/EASEMENTS AND/OR ANY CONNECTION TO PUBLIC SEWERS AND STREETS, SHALL COMPLY WITH THE CITY CONSTRUCTION SPECIFICATIONS FOR SUBDIVISIONS AND LATEST EDITION OF WISDOT DESIGN STANDARDS
- EXCAVATION SHALL BE IN ACCORDANCE WITH THE GEOTECHNICAL REPORT PREPARED FOR THIS PROJECT.
- CONTRACTOR TO GRADE 4" BELOW THE BACK OF CURB TO ALLOW FOR THE PLACEMENT OF TOPSOIL. A MINIMUM OF 4" OF TOPSOIL SHALL BE PLACED IN ALL PLANTING BEDS AND ALL GRASSED AREAS. GRADED AREAS TO BE HELD DOWN TO THE APPROPRIATE ELEVATION TO ACCOUNT FOR TOPSOIL. SEE SHEET L-101 FOR DETAILS.

TRAFFIC CONTROL NOTES:

- ALL APPLICABLE CITY PERMITS, INCLUDING BUT NOT LIMITED TO CLOSURE PERMITS, SHALL BE OBTAINED PRIOR TO ANY CONSTRUCTION WITHIN CITY ROW OR LANE CLOSURES.
- ALL TRAFFIC CONTROL SHALL BE IN ACCORDANCE WITH THE LATEST EDITION OF THE MANUAL ON UNIFORM TRAFFIC CONTROL DEVICES.
- SIDEWALK CLOSED SIGNS REQUIRED FOR ALL SIDEWALK CLOSURES.
- THE CONTRACTOR IS CAUTIONED NEITHER TO OBSTRUCT NOR REMOVE ANY EXISTING PAVEMENT, NOR TO DISTURB THE EXISTING TRAFFIC PATTERNS MORE THAN IS NECESSARY FOR THE PROPER EXECUTION OF THE WORK.

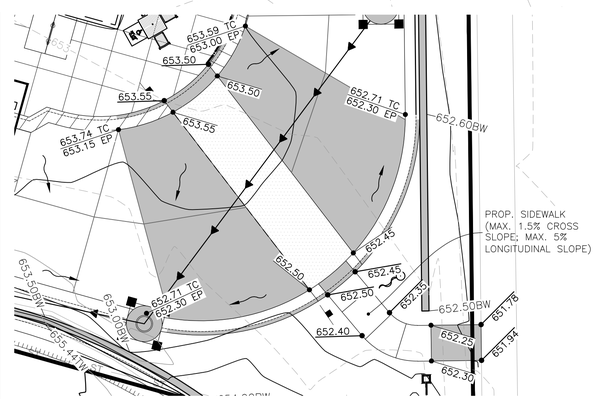

1 / C-300 DRIVE-THRU SPEED TABLE GRADING DETAIL
SCALE: 1"=10'

HATCH LEGEND

- DENOTES REVERSE (SPILLING) CURB & GUTTER
- DENOTES CONCRETE CURB & GUTTER (CATCHING)
- DENOTES AREA OF DEPRESSED SPILLING CURB & GUTTER
- DENOTES AREA OF DEPRESSED CATCHING CURB & GUTTER
- DENOTES AREA OF DEPRESSED SIDEWALK
- XXX.XX — DENOTES EXISTING AND OR PROPOSED SPOT ELEVATIONS.
- DENOTES PROPOSED DRAINAGE DIRECTION ARROW.
- DENOTES PROPOSED OVERFLOW DIRECTION ARROW.

(ST-#) STORM TAGS

* SEE SHEET PS-101 FOR STORM SEWER TAGS

NOTE:

* ALL STORM STRUCTURES WITHIN PAVED AREAS REQUIRE WEEP HOLES. SEE DETAILS 40 & 40A ON SHEET C-404 FOR WEEP HOLE DETAILS.

NORTH

0 20'
1" = 20'

BAR IS ONE INCH ON OFFICIAL DRAWINGS
0 1"
IF NOT ONE INCH, ADJUST SCALE ACCORDINGLY

PRELIMINARY
NOT FOR CONSTRUCTION

Chick-fil-A
5200 Buffington Road
Atlanta, Georgia
30349-2998

HRGreen.com

CHICK-FIL-A

27TH & LOOMIS (WI) FSU

2701 W. MORGAN AVENUE
MILWAUKEE, WI 53221

FSU# 05405

REVISION SCHEDULE

NO.	DATE	DESCRIPTION

PRELIMINARY

ENGINEER'S PROJECT #	2202468
PRINTED FOR	PRELIMINARY
DATE	3/24/2023

DRAWN BY: ECH
CHECKED BY: JFV

Information contained on this drawing and in all digital files produced for above named project may not be reproduced in any manner without express written or verbal consent from authorized project representatives.

SHEET
GRADING PLAN

SHEET NUMBER
C-300

UTILITY NOTES

1. REFER TO MECHANICAL, ELECTRICAL, AND PLUMBING PLANS FOR DUTY SERVICE SIZES AND EXACT LOCATIONS. CONTRACTOR TO CONFIRM SIZES OF ALL SERVICES PRIOR TO INSTALLATION. REFER TO ELECTRICAL PLANS FOR ELECTRIC AND TELEPHONE SERVICE CONSTRUCTION DETAILS. REFER TO MECHANICAL PLANS FOR GAS SERVICE CONSTRUCTION DETAILS.
2. FIELD VERIFY ELEVATIONS AND LOCATIONS OF ALL CONNECTIONS TO EXISTING UTILITIES PRIOR TO COMMENCING CONSTRUCTION.
3. PROVIDE TEMPORARY SUPPORT FOR EXISTING UTILITY LINES THAT ARE ENCOUNTERED DURING CONSTRUCTION UNTIL BACKFILLING IS COMPLETE.
4. MAINTAIN A MINIMUM OF 6.0' COVER OVER ALL WATER MAINS.
5. MAINTAIN A MINIMUM OF 6.0' COVER OVERALL SANITARY SEWER.
6. ADJUST ALL MANHOLES AND FRAMES TO FINISHED GRADES.
7. ALL SANITARY SEWER AND WATER SERVICES SHALL BE CONSTRUCTED IN ACCORDANCE WITH THE REQUIREMENTS OF THE CITY OF MILWAUKEE AND STATE OF WISCONSIN PLUMBING CODE.
8. 12" MINIMUM VERTICAL CLEARANCE BETWEEN STORM SEWER AND SANITARY SEWER PIPES. 18" MINIMUM VERTICAL CLEARANCE BETWEEN SANITARY/STORM SEWER AND WATER MAIN.
9. MAINTAIN A MINIMUM OF 8' HORIZONTAL SEPARATION BETWEEN SANITARY SEWER LINES AND PUBLIC WATER MAINS.
10. WHERE PUBLIC UTILITY FIXTURES ARE SHOWN AS EXISTING ON THE PLANS OR ENCOUNTERED WITHIN THE CONSTRUCTION AREA, IT SHALL BE THE RESPONSIBILITY OF THE CONTRACTOR TO NOTIFY THE OWNERS OF THOSE UTILITIES PRIOR TO THE BEGINNING OF ANY CONSTRUCTION. THE CONTRACTOR SHALL AFFORD ACCESS TO THESE FACILITIES FOR NECESSARY MODIFICATION OF SERVICES. UNDERGROUND FACILITIES, STRUCTURES, AND UTILITIES HAVE BEEN PLOTTED FROM AVAILABLE SURVEYS AND RECORDS AND THEREFORE, THEIR LOCATIONS MUST BE CONSIDERED APPROXIMATE ONLY. IT IS POSSIBLE THERE MAY BE OTHERS. THE EXISTENCE OF WHICH IS PRESENTLY NOT KNOWN OR SHOWN. IT IS THE CONTRACTORS RESPONSIBILITY TO DETERMINE THEIR EXISTENCE AND EXACT LOCATIONS AND TO AVOID DAMAGE THERETO. NO CLAIMS FOR ADDITIONAL COMPENSATION WILL BE ALLOWED TO THE CONTRACTOR FOR ANY INTERFERENCE OR DELAY CAUSED BY SUCH WORK. THE CONTRACTOR IS REQUIRED TO UTILIZE THE UTILITY CALL DIGGERS HOTLINE AT 1-800-242-8511 AT LEAST 72 HOURS PRIOR TO EXCAVATING ANYWHERE ON THE PROJECT.
11. LOCATION OF SITE UTILITIES SHALL BE VERIFIED WITH PROPER UTILITY COMPANY PROVIDING SERVICE.
12. ALL WATER AND SANITARY LEADS TO BUILDING SHALL END 5' OUTSIDE THE BUILDING LIMITS AS SHOWN ON PLAN AND SHALL BE PROVIDED WITH A TEMPORARY PLUG AT END.
13. SEE SITE SPECIFICATIONS "UNDERGROUND UTILITIES" FOR BACKFILLING AND COMPACTION REQUIREMENTS.
14. GENERAL CONTRACTOR WILL BE RESPONSIBLE FOR ALL TAP AND TIE ON FEES REQUIRED, AS WELL AS COST OF UNDERGROUND SERVICE CONNECTIONS TO THE BUILDING.
15. ELECTRICAL SERVICE TO PAD MOUNTED TRANSFORMER SHALL BE RUN UNDERGROUND, FROM ROAD RIGHT-OF-WAY TO TRANSFORMER LOCATION. ASSOCIATED COST BY GENERAL CONTRACTOR.
16. ALL EXISTING UTILITIES TO BE FIELD VERIFIED PRIOR TO CONSTRUCTION.
17. FOR EXACT LIGHT POLE LOCATIONS SEE PHOTOMETRICS PLAN.
18. MATERIAL PERMITTED FOR USE AS SANITARY SEWER PIPES SHALL BE SDR 26 FOR 4" & 6".
19. WE ENERGIES WILL FURNISH AND INSTALL THE GAS MAINS AND GAS SERVICE UP TO AND INCLUDING THE METER. WE ENERGIES WILL BORE THE NEW SERVICE LINE UNDER PAVEMENT.
20. CONTRACTOR TO FURNISH AND INSTALL (1) 4" SCHEDULE 40 PVC CONDUITS FOR TELEPHONE SERVICE FROM AT&T MAIN TO BUILDING. AT&T TO SUPPLY, PROVIDE AND INSTALL PRIMARY TELEPHONE SERVICE. CONDUITS TO BE INSTALLED A MINIMUM 24" BELOW FINISHED GRADE.
21. WE ENERGIES RESUSE EXISTING POLE MOUNTED TRANSFORMERS FOR NEW SERVICE. CONTRACTOR TO FURNISH AND INSTALL (4) 4" SCHEDULE 40 PVC CONDUITS WITH PULL WIRE FOR SECONDARY ELECTRIC SERVICE. CONDUITS SHALL HAVE A MINIMUM OF 36" OF COVER. CONTRACTOR TO PROVIDE AND INSTALL SECONDARY SERVICE IN ACCORDANCE WITH WE ENERGIES SPECIFICATIONS AND REQUIREMENTS.
22. CONTRACTOR TO FURNISH AND INSTALL (1) 3" SCHEDULE 40 PVC CONDUIT WITH PULL STRING FOR ISP SERVICE FROM AT&T MAIN TO BUILDING. AT&T TO SUPPLY, PROVIDE AND INSTALL ISP SERVICE. CONDUIT TO BE INSTALLED MINIMUM 24" BELOW FINISHED GRADE.
23. ALL SEWER CONSTRUCTION SHALL MEET THE REQUIREMENTS OF THE CITY OF MILWAUKEE AND THE MILWAUKEE METROPOLITAN SEWERAGE DISTRICT (MMSD).
24. ALL CONNECTIONS TO PUBLIC SANITARY SEWERS SHALL BE PER CITY AND MMSD STANDARD SPECIFICATIONS.
25. THE CFA COMBINED FIRE/DOMESTIC WATER SERVICE PIPE SHALL BE DUCTILE IRON CL 52 PIPE.
26. ALL DUCTILE IRON WATER SERVICE PIPING STALL BE INSTALLED WITH POLYETHYLENE WRAP.
27. ALL FIELD TILES ENCOUNTERED SHALL BE REPLACED AND/OR CONNECTED TO THE STORM SEWER SYSTEM AND LOCATED AND IDENTIFIED ON THE RECORD PLANS BY THE CONTRACTOR.
28. ROOF DRAINS, FOUNDATION DRAINS, AND OTHER CLEAN WATER CONNECTIONS TO THE SANITARY SEWER SYSTEM ARE PROHIBITED.
29. PROVIDE UNDERDRAINS FROM SEEPS OR SPRINGS ENCOUNTERED. EXTEND TO STORM SEWER SYSTEM OR DAYLIGHT AT THE BOTTOM OF THE FILL SLOPE.
30. ALL PROPOSED PIPE CONNECTIONS TO EXISTING OR PROPOSED MANHOLES SHALL CONFORM TO ASTM-C923.
31. TRACER WIRE IS REQUIRED PER STATE AND CITY STANDARDS.
32. IF EXISTING SANITARY/WATER LATERALS ARE NOT TO BE USED/REUSED, THEY SHALL BE ABANDONED AT MAIN PER CITY & MMSD STANDARDS.

MISCELLANEOUS NOTES:

* ALL BUILDING UTILITY SERVICE LOCATIONS TO BE VERIFIED W/ ARCHITECTURAL PLANS PRIOR TO CONSTRUCTION.
* FOR EXACT LIGHT POLE LOCATIONS SEE PHOTOMETRICS PLAN.
* AT LEAST ONE WEEK PRIOR TO ANY CONSTRUCTION WITHIN PUBLIC R.O.W./ EASEMENTS AND/OR ANY CONNECTION TO PUBLIC SEWERS AND STREETS, THE CONTRACTOR SHALL CONTACT THE CITY AND/OR WISDOT TO OBTAIN APPLICABLE PERMITS.
* WORK WITHIN THE ROW SHALL BE DONE IN ACCORDANCE WITH THE CITY SPECIFICATIONS.
* ONLY THE CITY OF MILWAUKEE PUBLIC WORKS DEPARTMENT MAY OPERATE EXISTING VALVES.
* THE CONTRACTOR MUST CONTACT THE CITY OF MILWAUKEE PUBLIC WORKS DEPARTMENT TO SCHEDULE INSPECTIONS FOR ALL WORK WITHIN THE ROW.
* TRACER WIRE ON THE WATER SERVICE SHALL BE CONNECTED TO THE TRACER WIRE ON THE WATER MAIN AND INSTALLED IN ACCORDANCE WITH CITY SPECIFICATIONS.
* ANY WORK PERFORMED IN THE ROW SHALL BE PERFORMED BY A CITY "QUALIFIED" CONTRACTOR AND MONITORED BY PUBLIC WORKS.

ONSITE WATERLINE NOTES:

* THRUST BLOCKS SHALL BE PROVIDED AT ALL BENDS, TEES, AND FIRE HYDRANTS.
* ALL FIRE HYDRANTS SHALL BE PROVIDED WITH AN APPROVED AUXILIARY GATE VALVE.
* ALL WATER MAINS SHALL BE HYDROSTATICALLY TESTED AND DISINFECTED BEFORE ACCEPTANCE. SEE SITE WORK SPECIFICATIONS.
* ALL TRENCHING, PIPE LAYING, AND BACKFILLING SHALL BE IN ACCORDANCE WITH FEDERAL OSHA REGULATIONS.
* GENERAL CONTRACTOR SHALL HAVE APPROVAL OF ALL GOVERNING AGENCIES HAVING JURISDICTION OVER THIS SYSTEM PRIOR TO INSTALLATION.
* ALL 6" DIAMETER WATER SERVICE PIPE SHALL BE DUCTILE IRON PIPE CLASS 52.
* ALL DIRECT BURIED DUCTILE IRON PIPE, FITTINGS, VALVES, ETC. SHALL BE ENCASED WITH POLYETHYLENE ENCASEMENT PER CITY OF MILWAUKEE SPECIFICATIONS.
* ALL 2" DIAMETER AND SMALLER WATER SERVICE PIPE SHALL BE TYPE K COPPER.

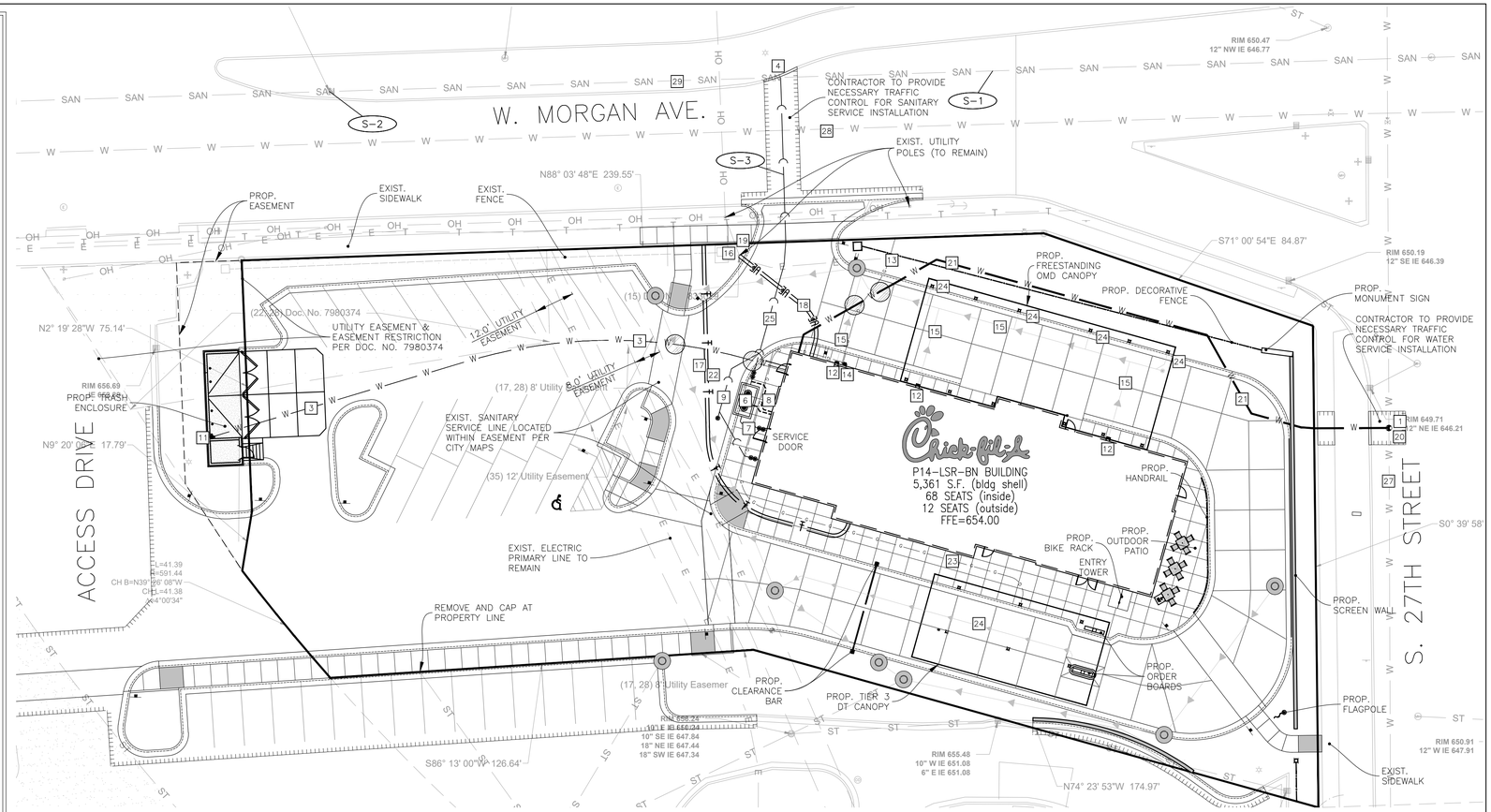

LAYOUT NOTES

1. PAY CONNECTION FEES FOR 2" DOMESTIC / 6" FIRE WATER SERVICE AND METER. DOMESTIC SERVICE TO SPLIT OFF FIRE SERVICE INTERNAL TO BUILDING.
2. 1.5" SOFT COPPER (TYPE K) IRRIGATION LINE TO HAVE SEPARATE METER LOCATED INTERNAL TO THE BUILDING.
3. 3/4" CW TO DUMPSTER POST HYDRANT (SOFT COPPER TYPE K)
4. CONNECTION TO EXIST. SANITARY MAIN PER CITY/MMSD REQUIREMENTS. CONTRACTOR TO VERIFY EXISTING PIPE INVERT PRIOR TO ORDERING STRUCTURES. (SEE SANITARY TAGS FOR INFO)
5. 4" OR 6" CLEAN OUT (SEE DETAIL). CLEANOUT SHALL BE FLUSH w/ PAVEMENT & INSTALLED UNDER A PROTECTIVE METAL BOX COVER SIMILAR TO A METER PIT COVER WITH A TRAFFIC BEARING LID.
6. PRECAST 1,000 GAL. CAPACITY GREASE TRAP. PLUMBING CONTRACTOR TO COORDINATE WITH BUILDING CONTRACTOR. TOP OF MANHOLE TO BE 0.2' ABOVE FINISH GRADE AND MATCH SIDEWALK GRADES WHERE REQUIRED.VERIFY GREASE TRAP MEETS CITY/COUNTY SPECIFICATIONS PRIOR TO INSTALLATION. REFER TO PLUMBING PLAN. SHEET P-101.
7. 4" KITCHEN WASTE LINE. (SEE SANITARY TAGS FOR INFO)
8. 3" VENT LINE. CONNECT TO GREASE INTERCEPTOR. (SEE SHEET P-101 FOR LOCATION)
9. 4" RESTROOM WASTE LINE. (SEE SANITARY TAGS FOR INFO)
10. 4" TWO-WAY CLEAN OUT. (REFER TO PLUMBING PLANS)(SEE DETAIL 37/C-403)
11. DUMPSTER POST HYDRANT REFER TO THE FIXTURE CONNECTION SCHEDULE (P-303) DEPICTED ON THE PROJECT PLUMBING PLANS.
12. DOWNSPOUT FOR ROOF DRAINAGE. (REFER TO ARCHITECTURAL PLANS)
13. PROPOSED GAS SERVICE. (SEE NOTE 19)
14. COORDINATE GAS METER INSTALLATION WITH GAS COMPANY.
15. 8" PVC SDR 26 ROOF DRAIN PIPE SYSTEM. (CONNECT TO SITE STORM DRAIN)
16. UNDERGROUND PRIMARY ELECTRIC SERVICE. (SEE NOTE 21)
17. UNDERGROUND PRIMARY TELEPHONE SERVICE. (SEE NOTE 20)
18. UNDERGROUND SECONDARY ELECTRIC SERVICE TO BUILDING. (SEE NOTE 21)
19. EXISTING POLE MOUNTED TRANSFORMER TO BE REUSED.
20. CFA SERVICE TAP. CONNECT TO EXISTING WATERMIAN VIA TAPPING SLEEVE & VALVE. EXISTING WATERMAIN SIZE & DEPTH TO BE FIELD VERIFIED.
21. 6" FIRE SERVICE - DI CL52 PIPE - OPEN TRENCH
22. UNDERGROUND ISP SERVICE (SEE NOTE 22)
23. 1.5" GAS LINE TO DT CANOPY (REFER TO CANOPY DRAWINGS FOR CONNECTION)
24. 6" PVC SDR 26 CANOPY DRAIN PIPE SYSTEM. (CONNECT TO SITE STORM DRAIN)
25. 6" SANITARY SERVICE LINE - PVC SDR 26
26. FIRE DEPARTMENT CONNECTION
27. EXISTING 12" WATERMAIN (LOCATION, SIZE, & DEPTH TO BE VERIFIED)
28. EXISTING 48" FEEDER WATERMAIN
29. EXISTING 15" SANITARY MAIN

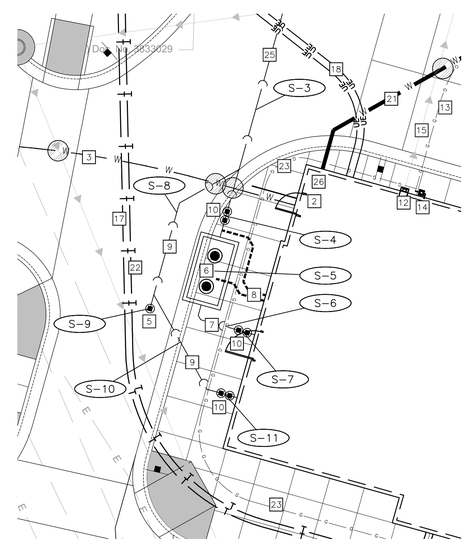

1 PS-100 UTILITY LAYOUT BLOW-UP DETAIL
SCALE: 1"=10'

S-# SANITARY SEWER TAGS

* SEE SHEET PS-101 FOR TAGS

A CONFLICT TAGS

* SEE SHEET PS-101 FOR TAGS

LEGEND:

DENOTES MAINTAIN 18" VERTICAL SEPARATION PER WIDNR'S REQUIREMENTS

NORTH

0 20'
1" = 20'

BAR IS ONE INCH ON OFFICIAL DRAWINGS
0 1"
IF NOT ONE INCH, ADJUST SCALE ACCORDINGLY

P R E L I M I N A R Y
NOT FOR CONSTRUCTION

PRELIMINARY

Chick-fil-A
5200 Buffington Road
Atlanta, Georgia
30349-2998

HRGreen.com

CHICK-FIL-A
27TH & LOOMIS (WI) FSU
2701 W. MORGAN AVENUE
MILWAUKEE, WI 53221

FSU# 05405

REVISION SCHEDULE

NO.	DATE	DESCRIPTION

ENGINEER'S PROJECT #	2202468
PRINTED FOR	PRELIMINARY
DATE	3/24/2023

DRAWN BY: ECH
CHECKED BY: JFV

Information contained on this drawing and in all digital files produced for above named project may not be reproduced in any manner without express written or verbal consent from authorized project representatives.

SHEET
PLUMBING SITE PLAN

SHEET NUMBER
PS-100

(ST-#) STORM TAGS

ST-1
EXIST. STM INLET
EXIST. RIM = 656.24
INV = 647.34 SW 18" RCP
INV = 647.84 SE 10" RCP
INV = 650.24 E 10" RCP
INV = 647.44 NE 18" RCP
(CONTRACTOR TO VERIFY CONDITION OF
STRUCTURE AND REPLACE IF NECESSARY)

ST-2
33 LIN FT SS RCP, 18"
@ 0.50% (ASSUMED)

ST-3
STM SWR MH 6' DIA., R-1713 CL
RESTRICTOR STRUCTURE
RIM = 655.00
INV = 647.60+/- SW 18" (EXIST.)
INV = 648.30 E 15" RCP
INV = 648.00 NW 18" RCP
(CONTRACTOR TO VERIFY EXIST. INVERT)
WEIR WALL INV = 652.20
12.5" ORIFICE INV = 648.00

ST-4
4 LIN FT SS RCP, 18"
@ 2.50%

ST-5
UP-FLO FILTER WQU, 4' DIA.
(SEE DETAIL)
RIM = 654.40
INV = 648.10 E 18" RCP
INV = 648.10 NW 18" RCP

ST-6
34 LIN FT SS RCP, 18"
@ 0.59%

ST-7
STM SWR CB 5' DIA., R-1713 CL
RIM = 654.20
INV = 648.30 SE 18" RCP
INV = 649.00 NE 6" PVC
INV = 648.30 NW 15" RCP

ST-8
91 LIN FT SS RCP, 15"
@ 0.44%

ST-9
STM SWR CB 4' DIA., R-3235 TY A GRATE
T/C = 653.21
INV = 648.70 S 15" RCP
INV = 648.70 NE 12" RCP

ST-10
58 LIN FT SS RCP, 12"
@ 0.52%

ST-11
STM SWR CB 2' DIA., R-3235 TY A GRATE
T/C = 653.11
INV = 649.00 SW 12" RCP
INV = 649.00 SE 8" PVC

ST-12
75 LIN FT SS RCP, 15"
@ 0.53%

ST-13
STM SWR CB 4' DIA., R-3235 TY A GRATE
T/C = 652.71
INV = 648.70 W 15" RCP
INV = 648.70 NE 12" RCP

ST-14
53 LIN FT SS RCP, 12"
@ 0.57%

ST-15
STM SWR CB 2' DIA., R-3235 TY A GRATE
T/C = 652.61
INV = 649.00 SW 12" RCP

ST-16
98 LIN FT SS PVC ROOF DRAIN, 8" SDR 26
@ 1.00%

ST-17
CLEANOUT (SEE DETAIL)
RIM = 653.05
INV = 649.98

ST-18
26 LIN FT SS PVC ROOF DRAIN, 8" SDR 26
@ 1.00%

ST-19
24 LIN FT SS PVC ROOF DRAIN, 8" SDR 26
@ 1.00%

ST-20
24 LIN FT SS PVC ROOF DRAIN, 8" SDR 26
@ 1.00%

ST-21
6 LIN FT SS PVC CANOPY DRAIN, 6" SDR 26
@ 1.00%

ST-22
6 LIN FT SS PVC CANOPY DRAIN, 6" SDR 26
@ 1.00%

ST-23
6 LIN FT SS PVC CANOPY DRAIN, 6" SDR 26
@ 1.00%

ST-24
6 LIN FT SS PVC CANOPY DRAIN, 6" SDR 26
@ 1.00%

ST-25
97 LIN FT SS PVC CANOPY DRAIN, 6" SDR 26
@ 1.00%
INV @ CANOPY DOWNSPOUT = 649.97

ST-26
4 LIN FT SS PVC CANOPY DRAIN, 6" SDR 26
@ 1.00%
INV @ ST-25 = 649.55
INV @ CANOPY DOWNSPOUT = 649.59

NOTE:

* ALL STORM STRUCTURES WITHIN PAVED AREAS REQUIRE WEEP HOLES. SEE DETAILS 51 & 52 ON SHEET C-404 FOR WEEP HOLE DETAILS.

(S-#) SANITARY SEWER TAGS

S-1
EXIST. 329 LIN FT SAN SWR, 15"
@ 0.20% (ASSUMED) (PUBLIC)

S-2
EXIST. SANITARY SWR MH (PUBLIC)
RIM = 656.84
INV = 642.44 S 6"
INV = 638.04 W,E 15"

S-3
93 LIN FT SAN SERVICE, 6" PVC SDR 26 (PRIVATE)
(7 LF SERVICE RISER @ 1:1 SLOPE)
(86 LF @ 2.72%)
INV @ MAIN = 637.77 (CONTRACTOR TO VERIFY INVERT)
INV @ TOP OF RISER = 644.77

(CONTRACTOR TO VERIFY INVERT AT MAIN
PRIOR TO ORDERING UPSTREAM STRUCTURES.
NOTIFY ENGINEER WITH ANY DISCREPANCIES.)

S-4
TWO-WAY CLEAN OUT (SEE DETAIL)
RIM = 653.90
INV = +/- 647.03

S-5
GREASE TRAP (1,000 GAL.)
SEE BUILDING PLUMBING PLAN FOR DETAILS
RIM(S) = 653.90 N, 653.90 S
INV = 647.28 (INLET)
INV = 647.11 (OUTLET)

S-6
11 LIN FT SAN SERVICE, 6" PVC SDR 26 (PRIVATE)
@ 2.00%
INV @ BLDG = 647.50
(VERIFY WITH ARCHITECT/PLANS)

S-7
TWO-WAY CLEAN OUT (SEE DETAIL)
RIM = 653.95
INV = +/- 647.46

S-8
25 LIN FT SAN SERVICE, 6" PVC SDR 26 (PRIVATE)
@ 2.00%
INV @ S-3 = 646.84

S-9
CLEANOUT (SEE DETAIL)
RIM = 653.50
INV = +/- 647.34

S-10
20 LIN FT SAN SERVICE, 6" PVC SDR 26 (PRIVATE)
@ 2.00%
INV @ S-8 = 647.30
INV @ BLDG = 647.50
(VERIFY WITH ARCHITECT/PLANS)

S-11
TWO-WAY CLEAN OUT (SEE DETAIL)
RIM = 653.95
INV = +/- 647.46

(A) CONFLICT TAGS

* OMITTED FOR THIS SUBMITTAL

PRELIMINARY
NOT FOR CONSTRUCTION

Chick-fil-A
5200 Buffington Road
Atlanta, Georgia
30349-2998

HRGreen
HRGreen.com

CHICK-FIL-A
27TH & LOOMIS (WI) FSU
2701 W. MORGAN AVENUE
MILWAUKEE, WI 53221

FSU# 05405

REVISION SCHEDULE

NO.	DATE	DESCRIPTION

PRELIMINARY

ENGINEER'S PROJECT # 2202468
PRINTED FOR PRELIMINARY
DATE 3/24/2023
DRAWN BY: ECH
CHECKED BY: JFV

Information contained on this drawing and in all digital files produced for above named project may not be reproduced in any manner without express written or verbal consent from authorized project representatives.

SHEET
UTILITY TAGS

SHEET NUMBER
PS-101

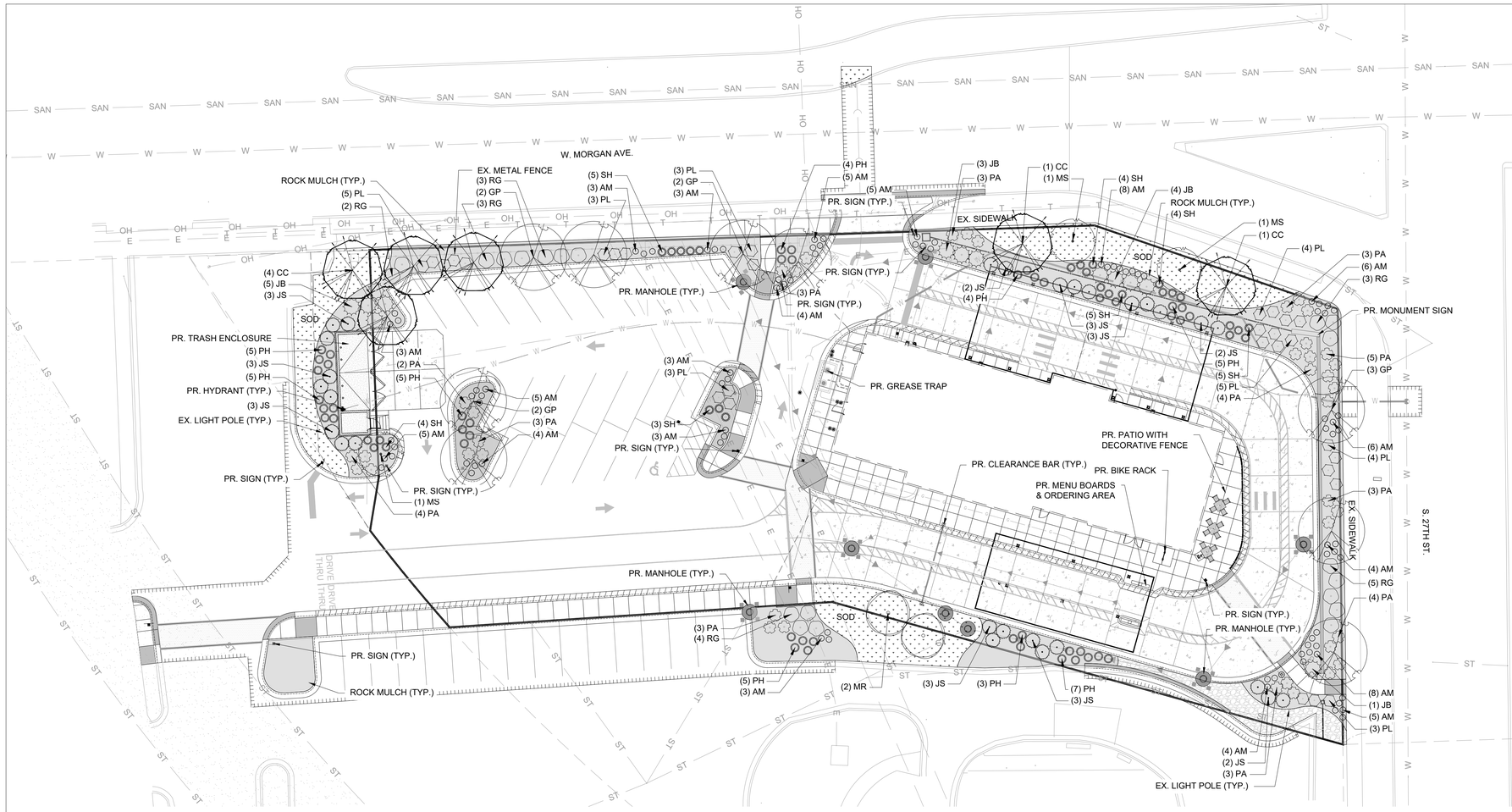

GROUNDCOVER LEGEND

SHREDDED CEDAR MULCH	6863	SF
1-2" COBBLE	458	SF
SOD	3018	SF

PLANT SCHEDULE

DECIDUOUS TREES	CODE	QTY	BOTANICAL / COMMON NAME	SIZE
	CC	6	CERCIS CANADENSIS / EASTERN REDBUD	2.5" CAL.
	GP	9	GINKGO BILOBA 'PRINCETON SENTRY' / PRINCETON SENTRY MAIDENHAIR TREE	2.5" CAL.
EVERGREEN TREES	**CODE**	**QTY**	**BOTANICAL / COMMON NAME**	**SIZE**
	JS	28	JUNIPERUS CHINENSIS 'SPARTAN' / SPARTAN JUNIPER	4` HT.
ORNAMENTAL TREES	**CODE**	**QTY**	**BOTANICAL / COMMON NAME**	**SIZE**
	MR	2	MALUS X 'ROYAL RAINDROPS' / ROYAL RAINDROPS CRABAPPLE	2.5" CAL.
	MS	3	MALUS X 'SPRING SNOW' / SPRING SNOW CRABAPPLE	2.5" CAL.
DECIDUOUS SHRUBS	**CODE**	**QTY**	**BOTANICAL / COMMON NAME**	**SIZE**
	PL	30	PHYSOCARPUS OPULIFOLIUS 'LITTLE DEVIL' / LITTLE DEVIL™ DWARF NINEBARK	5 GAL.
	RG	20	RHUS AROMATICA 'GRO-LOW' / GRO-LOW FRAGRANT SUMAC	5 GAL.
EVERGREEN SHRUBS	**CODE**	**QTY**	**BOTANICAL / COMMON NAME**	**SIZE**
	JB	13	JUNIPERUS HORIZONTALIS 'BLUE CHIP' / BLUE CHIP CREEPING JUNIPER	5 GAL.
GRASSES	**CODE**	**QTY**	**BOTANICAL / COMMON NAME**	**SIZE**
	PH	43	PANICUM VIRGATUM 'HEAVY METAL' / HEAVY METAL SWITCH GRASS	1 GAL.
	SH	30	SPOROBOLUS HETEROLEPIS / PRAIRIE DROPSEED	1 GAL.
PERENNIALS	**CODE**	**QTY**	**BOTANICAL / COMMON NAME**	**SIZE**
	AM	87	ACHILLEA X 'MOONSHINE' / MOONSHINE YARROW	1 GAL.
	PA	40	PEROVSKIA ABROTANOIDES / RUSSIAN SAGE	1 GAL.

SITE CALCULATIONS

ZONING: LB1 (LOCAL BUSINESS 1) (LOOMIS DIZ OVERLAY DISTRICT)
TOTAL SITE AREA: 41,866 SF (0.961 ACRES)
NUMBER OF REGULAR PARKING STALLS: 23
NUMBER OF HANDICAP PARKING STALLS: 1
TOTAL NUMBER OF STALLS: 24

LANDSCAPE REQUIREMENTS

PARKING LOT SCREENING FROM STREETS
SCREENING IS REQUIRED WHEN A PARKING LOT IS ADJACENT TO PUBLIC STREET. MINIMUM WIDTH OF LANDSCAPE AREA FIVE (5) FEET. LOW-LEVEL PLANTS REQUIRED LOW SHRUBS, PERENNIALS AND/OR ORNAMENTAL GRASSES. CANOPY TREES REQUIRED, ONE (1) TREE PER TWENTY (20) LINEAR FEET.

AREA/MATERIAL	REQUIRED	PROVIDED
CANOPY TREES	11	11

LOW-LEVEL PLANTS
LOW-LEVEL PLANTS HELP TO DEFINE SPACES WHILE ALLOWING FOR NATURAL SURVEILLANCE OF PUBLIC AREAS. THEY SHOULD BE USED ALONG STREET FRONTAGES. MINIMUM NUMBER OF PLANTS REQUIRED AT STREET EDGE LANDSCAPE AREA WITH AN ORNAMENTAL FENCE. FOUR (4) LOW SHRUBS OR EIGHT (8) PERENNIALS/ORNAMENTAL GRASSES PER 20 LINEAR FEET

AREA/MATERIAL	REQUIRED	PROVIDED
SHRUBS	24	24

PARKING LOT LANDSCAPING
A MINIMUM AMOUNT OF TREES AND LANDSCAPE AREAS ARE REQUIRED AT ALL PARKING LOTS. ONE (1) CANOPY TREE AND ONE HUNDRED (100) SQUARE FEET OF LANDSCAPED AREA IS REQUIRED FOR EVERY FOUR (4) PARKING SPACES OR FRACTION THEREOF.

AREA/MATERIAL	REQUIRED	PROVIDED
TREES	6	9
PLANTING	600 SF	5301 SF

NORTH

0 20'
1" = 20'

BAR IS ONE INCH ON OFFICIAL DRAWINGS
0 1"
IF NOT ONE INCH, ADJUST SCALE ACCORDINGLY

PRELIMINARY
NOT FOR CONSTRUCTION

Chick-fil-A
5200 Buffington Road
Atlanta, Georgia
30349-2998

HRGreen
HRGreen.com

CHICK-FIL-A

27TH & LOOMIS (WI) FSU

2701 W. MORGAN AVENUE
MILWAUKEE, WI 53221

FSU# 05405

REVISION SCHEDULE

NO.	DATE	DESCRIPTION

PRELIMINARY

ENGINEER'S PROJECT #	2202468
PRINTED FOR	PRELIMINARY
DATE	3/24/2023

DRAWN BY: XXX
CHECKED BY: XXX

Information contained on this drawing and in all digital files produced for above named project may not be reproduced in any manner without express written or verbal consent from authorized project representatives.

SHEET
LANDSCAPE PLAN

SHEET NUMBER
L-101

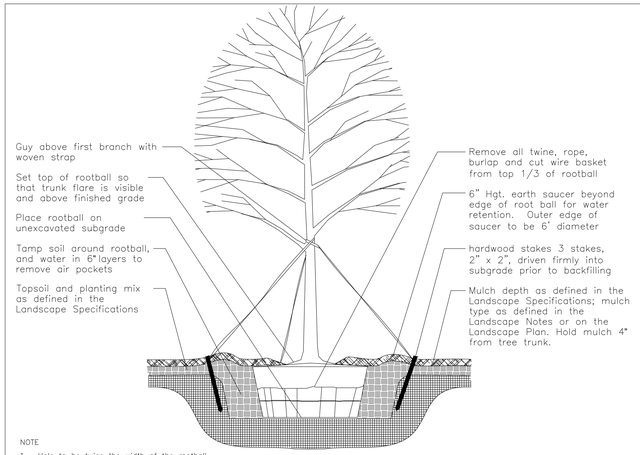

NOTE
1. Hole to be twice the width of the rootball.
2. Do not heavily prune tree at planting. Prune only crossover limbs, broken or dead branches; Do not remove the terminal buds of branches that extend to the edge of the crown.
3. Each tree must be planted such that the trunk flare is visible at the top of the rootball. Trees where the trunk flare is not visible shall be rejected. Do not cover the top of the rootball with soil. Mulch to be held back 4" away from trunk.
4. Remove Guy Wires and Staking when warranty period has expired (after one year).

1 TREE PLANTING AND STAKING DETAIL

SCALE: NTS

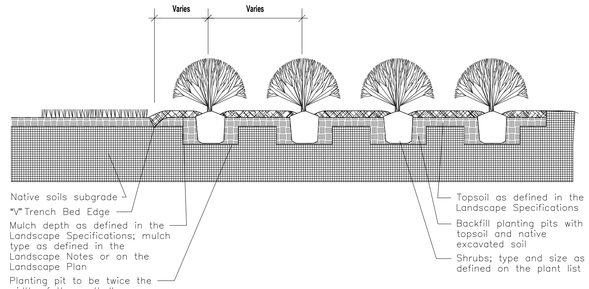

2 SHRUB BED PLANTING DETAIL

SCALE: NTS

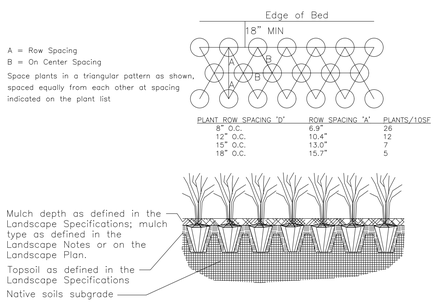

PLANT ROW SPACING 'D'	ROW SPACING 'A'	PLANTS/10SF
8" O.C.	6.9"	26
12" O.C.	10.4"	12
15" O.C.	13.0"	7
18" O.C.	15.7"	5

NOTE
1. Space groundcover plants in accordance with indicated spacing listed on the plant list, or as shown on the landscape plan.
2. Adjust spacing as necessary to evenly fill planting bed with indicated quantity of plants.
3. Plant to within 24" of the trunks of trees and shrubs within planting bed and to within 18" of edge of bed.

3 GROUNDCOVER PLANTING DETAIL

SCALE: NTS

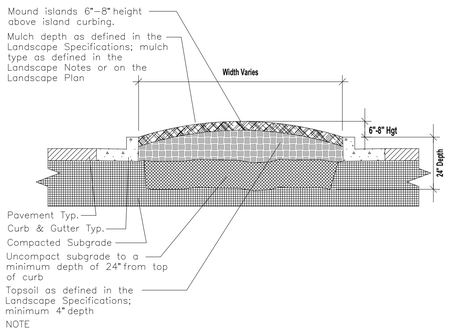

NOTE
1. Clean construction debris from within landscape island areas (ie. concrete, rocks, rubble, building materials, ect), prior to installing topsoil and plant material.
2. Fracture/loosen existing subgrade to a minimum 24" depth. Remove and replace any subgrade unsuitable for planting. Once subgrade is clean of debris and loosened, add topsoil to a minimum bermed 6"–8" height above island curbing.
3. Island plant material as per the Landscape Plan.
4. Install plant material as per tree, shrub and ground cover planting details, and as defined in the Landscape Specifications.
5. Install mulch or sod as specified on the Landscape Plan, and as defined in the Landscape Specifications.

4 PARKING ISLAND BERMING DETAIL

SCALE: NTS

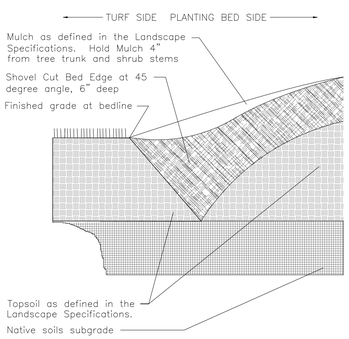

5 "V" TRENCH BED EDGING

SCALE: NTS

GENERAL NOTES

1. BASE MAP INFORMATION IS ACCURATE AS OF THE DATE PRINTED ON THIS PACKAGE.
2. THE LANDSCAPE PLANS CONTAINED HEREIN ILLUSTRATE APPROXIMATE LOCATIONS OF ALL SITE CONDITIONS. REFER TO SURVEY, ARCHITECTURAL, CIVIL ENGINEERING, STRUCTURAL, ELECTRICAL, IRRIGATION AND ALL OTHER DRAWINGS, IF AVAILABLE, FOR ADDITIONAL DETAILED INFORMATION.
3. THE CONTRACTOR SHALL BE RESPONSIBLE FOR BECOMING AWARE OF AND FIELD VERIFYING ALL RELATED EXISTING AND PROPOSED CONDITIONS, UTILITIES, PIPES AND STRUCTURES, ETC. PRIOR TO BIDDING AND CONSTRUCTION. THE CONTRACTOR SHALL BE HELD RESPONSIBLE FOR CONTACTING JULIE, THE COUNTY PUBLIC WORKS DEPARTMENT, THE MUNICIPALITY AND ANY OTHER PUBLIC OR PRIVATE AGENCIES NECESSARY FOR UTILITY LOCATION PRIOR TO ANY CONSTRUCTION. THE CONTRACTOR SHALL NOTIFY THE OWNER'S REPRESENTATIVE OF APPARENT CONFLICTS WITH CONSTRUCTION AND UTILITIES SO THAT ADJUSTMENTS CAN BE PLANNED PRIOR TO INSTALLATION. IF FIELD ADJUSTMENTS ARE NECESSARY DUE TO EXISTING UTILITY LOCATIONS THEY MUST BE APPROVED BY THE OWNER'S REPRESENTATIVE. THE CONTRACTOR SHALL TAKE SOLE RESPONSIBILITY FOR ANY AND ALL COSTS OR OTHER LIABILITIES INCURRED DUE TO DAMAGE OF SAID UTILITIES/STRUCTURES/ETC.
4. THE CONTRACTOR SHALL COMPLY WITH ALL CODES APPLICABLE TO THIS WORK.
5. THE CONTRACTOR SHALL BE RESPONSIBLE FOR COORDINATION WITH SUBCONTRACTORS AND OTHER CONTRACTORS OF RELATED TRADES, AS REQUIRED, TO ACCOMPLISH THE PLANTING AND RELATED OPERATIONS.
6. THE CONTRACTOR SHALL COORDINATE INSTALLATION OF ALL PLANT MATERIAL WITH THE INSTALLATION OF OTHER IMPROVEMENTS SUCH AS HARDSCAPE ELEMENTS AND RELATED STRUCTURES. ANY DAMAGE TO EXISTING IMPROVEMENTS IS THE RESPONSIBILITY OF THE CONTRACTOR.
7. THE CONTRACTOR IS RESPONSIBLE TO RESTORE ALL AREAS OF THE SITE, OR ADJACENT AREAS, WHERE DISTURBED BY OPERATIONS OF OR RELATED TO THE CONTRACTOR'S WORK.
8. ALL SURFACE DRAINAGE SHALL BE DIVERTED AWAY FROM STRUCTURES AND NOTED SITE FEATURES IN ALL AREAS AT A MINIMUM OF 2% SLOPE OR AS SHOWN ON THE CIVIL ENGINEERING PLANS. ALL AREAS SHALL POSITIVELY DRAIN AND ALL ISLANDS SHALL BE CROWNED 1" IN HEIGHT PER 1' IN ISLAND WIDTH.
9. THE CONTRACTOR SHALL STAKE ALL TREE LOCATIONS AND THE PERIMETER OF SHRUB/PERENNIAL BEDS PRIOR TO INSTALLATION AND CONTACT THE OWNER'S REPRESENTATIVE FOR APPROVAL. FINAL LOCATION AND STAKING OF ALL PLANT MATERIALS SHALL BE ACCEPTED BY THE OWNER'S REPRESENTATIVE IN ADVANCE OF PLANTING.
10. IF CONFLICTS ARISE BETWEEN THE SIZE OF AREAS AND PLANS, THE CONTRACTOR IS REQUIRED TO CONTACT THE OWNER'S REPRESENTATIVE FOR RESOLUTION PRIOR TO INSTALLATION.
11. WHERE PROVIDED, AREA TAKEOFFS AND PLANT QUANTITY ESTIMATES IN THE PLANT LIST ARE FOR INFORMATION ONLY. THE CONTRACTOR IS RESPONSIBLE TO DO THEIR OWN QUANTITY TAKE-OFFS FOR ALL PLANT MATERIALS AND SIZES SHOWN ON PLANS. IN CASE OF ANY DISCREPANCIES, PLANS TAKE PRECEDENCE OVER CALL-OUTS AND/OR THE PLANT LIST(S).
12. PLANTS ARE TO BE TYPICAL IN SHAPE AND SIZE FOR SPECIES. PLANTS PLANTED IN ROWS OR GROUPS SHALL BE MATCHED IN FORM. PLANTS SHALL NOT BE ROOT-BOUND OR LOOSE IN THEIR CONTAINERS. HANDLE ALL PLANTS WITH CARE IN TRANSPORTING, PLANTING AND MAINTENANCE UNTIL INSPECTION AND FINAL ACCEPTANCE. FIELD COLLECTED MATERIAL SHALL NOT BE USED UNLESS APPROVED BY THE OWNER'S REPRESENTATIVE.
13. SHREDDED HARDWOOD MULCH, FERTILIZING, AS SPECIFIED, STAKING, WATERING AND ONE (1) YEAR PLANT WARRANTY FOR INSTALLED PLANT MATERIAL, SHALL BE CONSIDERED INCIDENTAL TO THE PLANT ITEMS.
14. MUSHROOM COMPOST SHALL BE FINELY SCREENED, HOMOGENOUS, DECOMPOSED ORGANIC MATERIAL SUITABLE FOR HORTICULTURAL USE. MIX THOROUGHLY IN PLANT BED BEFORE INSTALLING PLANTS.

LANDSCAPE NOTES

1. LANDSCAPE CONTRACTOR TO READ AND UNDERSTAND THE LANDSCAPE SPECIFICATIONS (SHEET L-103) PRIOR TO FINALIZING BIDS. THE LANDSCAPE SPECIFICATIONS SHALL BE ADHERED TO THROUGHOUT THE CONSTRUCTION PROCESS.
2. CONTRACTOR RESPONSIBLE FOR LOCATING AND PROTECTING ALL UNDERGROUND UTILITIES PRIOR TO DIGGING.
3. CONTRACTOR RESPONSIBLE FOR PROTECTING EXISTING TREES FROM DAMAGE DURING CONSTRUCTION.
4. ALL PLANTING AREAS SHALL BE CLEANED OF CONSTRUCTION DEBRIS (IE. CONCRETE, ROCK, RUBBLE, BUILDING MATERIALS, ETC.) PRIOR TO ADDING AND SPREADING OF THE TOPSOIL.
5. ALL SHRUBS BEDS (EXISTING AND NEW) TO BE MULCHED WITH A 3 INCH MINIMUM LAYER OF DOUBLE SHREDDED HARDWOOD MULCH.
6. ALL ANNUAL AND PERENNIAL BEDS TO BE TILLED TO A MINIMUM DEPTH OF 12 INCHES AND AMENDED WITH 4 INCHES OF ORGANIC MATERIAL. MULCH PLANTED ANNUAL AND PERENNIAL BEDS WITH 2 INCH DEPTH OF MINI NUGGETS.
7. PLANTING HOLES TO BE DUG A MINIMUM OF TWICE THE WIDTH OF THE SIZE OF THE ROOT BALL OF BOTH SHRUB AND TREE. BACK TO BE A MIX OF 4 PARTS TOPSOIL AND 1 PART ORGANIC SOIL CONDITIONER (IE. NATURE'S HELPER OR PRO MIX). BACKFILL AND TAMP BOTTOM OF HOLE PRIOR TO PLANTING SO TOP OF ROOT BALL DOES NOT SETTLE BELOW SURROUNDING GRADE.
8. EXISTING GRASS IN PROPOSED PLANTING AREAS TO BE KILLED AND REMOVED AND AREA TO BE HAND RAKED TO REMOVE ALL ROCKS AND DEBRIS LARGER THAN 1 INCH IN DIAMETER PRIOR TO PLANTING SHRUBS.
9. ANY EXISTING GRASS DISTURBED DURING CONSTRUCTION TO BE FULLY REMOVED, REGRADED AND REPLACED. ALL TIRE MARKS AND INDENTIONS TO BE REPAIRED.
10. SOIL TO BE TESTED TO DETERMINE FERTILIZER AND LIME REQUIREMENTS AND DISTRIBUTED PRIOR TO LAYING SOD.
11. SOD TO BE DELIVERED FRESH (CUT LESS THAN 24 HOURS PRIOR TO ARRIVING ON SITE), LAID IMMEDIATELY, ROLLED, AND WATERED THOROUGHLY IMMEDIATELY AFTER PLANTING. EDGE OF SOD IS TO BE "V" TRENCHED.
12. ALL CHANGES TO DESIGN OR PLANT SUBSTITUTIONS ARE TO BE AUTHORIZED BY THE LANDSCAPE ARCHITECT.
13. ALL LANDSCAPING SHALL BE INSTALLED IN CONFORMANCE WITH ANSI Z60.1 THE "AMERICAN STANDARD FOR NURSERY STOCK" AND THE ACCEPTED STANDARDS OF THE AMERICAN ASSOCIATION OF NURSERYMEN.
14. THE LANDSCAPE CONTRACTOR SHALL GUARANTEE ALL PLANTS INSTALLED FOR ONE FULL YEAR FROM DATE OF ACCEPTANCE BY THE OWNER. ALL PLANTS SHALL BE ALIVE AND AT A VIGOROUS RATE OF GROWTH AT THE END OF THE GUARANTEE PERIOD. THE LANDSCAPE CONTRACTOR SHALL NOT BE RESPONSIBLE FOR ACTS OF GOD OR VANDALISM.
15. ANY PLANT THAT IS DETERMINED DEAD, IN AN UNHEALTHY OR UNSIGHTLY CONDITION, LOST ITS SHAPE DUE TO DEAD BRANCHES OR OTHER SYMPTOMS OF POOR, NON-VIGOROUS GROWTH SHALL BE REPLACED BY THE LANDSCAPE CONTRACTOR.
16. GENERAL CONTRACTOR IS RESPONSIBLE FOR ADDING A MIN OF 4" OF CLEAN FRIABLE TOPSOIL IN ALL PLANTING BEDS AND ALL GRASSED AREAS. GRADED AREAS TO BE HELD DOWN THE APPROPRIATE ELEVATION TO ACCOUNT FOR TOPSOIL. SEE SPECIFICATIONS FOR REQUIRED TOPSOIL CHARACTERISTICS.
17. IN ALL PARKING LOT ISLANDS, THE GENERAL CONTRACTOR IS RESPONSIBLE TO REMOVE ALL DEBRIS, FRACTURE/LOOSEN SUBGRADE TO A MIN. 24" DEPTH. ADD TOPSOIL TO A 6"-8" BERM HEIGHT ABOVE ISLAND CURBING; REFER TO LANDSCAPE SPECIFICATIONS AND LANDSCAPE ISLAND DETAIL.
18. PRIOR TO BEGINNING WORK, THE LANDSCAPE CONTRACTOR SHALL INSPECT THE SUBGRADE, GENERAL SITE CONDITIONS, VERIFY ELEVATIONS, UTILITY LOCATIONS, IRRIGATION, APPROVE TOPSOIL PROVIDED BY GENERAL CONTRACTOR AND OBSERVE THE SITE CONDITIONS UNDER WHICH THE WORK IS TO BE DONE. NOTIFY GENERAL CONTRACTOR OF ANY UNSATISFACTORY CONDITIONS, AND WORK SHALL NOT PROCEED UNTIL SUCH CONDITIONS HAVE BEEN CORRECTED AND ARE ACCEPTABLE TO THE LANDSCAPE CONTRACTOR.
19. STAKE ALL EVERGREEN AND DECIDUOUS TREES AS SHOWN IN THE DETAILS THIS SHEET.
20. REMOVE ALL STAKES AND GUYING FROM ALL TREES AFTER ONE YEAR FROM PLANTING.
21. WATER THOROUGHLY TWICE IN FIRST 24 HOURS AND APPLY MULCH IMMEDIATELY.
22. SITE TO BE 100% IRRIGATED IN ALL PLANTING BEDS AND GRASS AREA BY AN AUTOMATIC UNDERGROUND IRRIGATION SYSTEM. SEE IRRIGATION PLAN FOR DESIGN.
23. ALL TREE PROTECTION DEVICES TO BE INSTALLED PRIOR TO THE START OF LAND DISTURBANCE, AND MAINTAINED UNTIL FINAL LANDSCAPING.
24. ALL TREE PROTECTION AREAS TO BE PROTECTED FROM SEDIMENTATION.
25. ALL TREE PROTECTION FENCING TO BE INSPECTED DAILY, AND REPAIRED OR REPLACED AS NEEDED.
26. NO PARKING, STORAGE OR OTHER CONSTRUCTION ACTIVITIES ARE TO OCCUR WITHIN TREE PROTECTION AREAS.
27. CONTRACTOR SHALL USE CAUTION WHEN DIGGING TREE PITS IN THE VICINITY OF UNDERGROUND UTILITY LINES AND MAY NEED TO HAND DIG THE PITS IN MANY OF THESE INSTANCES.

PRELIMINARY
NOT FOR CONSTRUCTION

Chick-fil-A
5200 Buffington Road
Atlanta, Georgia
30349-2998

HRGreen.com
HRGreen

CHICK-FIL-A
27TH & LOOMIS (WI) FSU
2701 W. MORGAN AVENUE
MILWAUKEE, WI 53221

FSU# 05405

REVISION SCHEDULE

NO.	DATE	DESCRIPTION

PRELIMINARY

ENGINEER'S PROJECT #	2202468
PRINTED FOR	PRELIMINARY
DATE	3/24/2023
DRAWN BY:	XXX
CHECKED BY:	XXX

Information contained on this drawing and in all digital files produced for above named project may not be reproduced in any manner without express written or verbal consent from authorized project representatives.

SHEET
LANDSCAPE DETAILS

SHEET NUMBER
L-102

LANDSCAPE SPECIFICATIONS

PART 1 - GENERAL

DESCRIPTION
PROVIDE TREES, SHRUBS, GROUND COVERS, SOD, AND ANNUALS/PERENNIALS AS SHOWN AND SPECIFIED ON THE LANDSCAPE PLAN. THE WORK INCLUDES:
1. SOIL PREPARATION.
2. TREES, SHRUBS, GROUND COVERS, AND ANNUALS/PERENNIALS.
3. PLANTING MIXES.
4. TOP SOIL, MULCH AND PLANTING ACCESSORIES.
5. MAINTENANCE.
6. DECORATIVE STONE.

RELATED WORK:
1. IRRIGATION SYSTEM; SEE IRRIGATION SPECIFICATIONS (NOT INCLUDED IN PACKAGE).

QUALITY ASSURANCE
PLANT NAMES INDICATED; COMPLY WITH "STANDARDIZED PLANT NAMES" AS ADOPTED BY THE LATEST EDITION OF THE AMERICAN JOINT COMMITTEE OF HORTICULTURAL NOMENCLATURE. NAMES OF VARIETIES NOT LISTED CONFORM GENERALLY WITH NAMES ACCEPTED BY THE NURSERY TRADE. PROVIDE STOCK TRUE TO BOTANICAL NAME AND LEGIBLY TAGGED.

COMPLY WITH SIZING AND GRADING STANDARDS OF THE LATEST EDITION OF "AMERICAN STANDARD FOR NURSERY STOCK". A PLANT SHALL BE DIMENSIONED AS IT STANDS IN ITS NATURAL POSITION.

ALL PLANTS SHALL BE NURSERY GROWN UNDER CLIMATIC CONDITIONS SIMILAR TO THOSE IN THE LOCALITY OF THE PROJECT FOR A MINIMUM OF 2 YEARS.

NURSERY STOCK FURNISHED SHALL BE AT LEAST THE MINIMUM SIZE INDICATED. LARGER STOCK IS ACCEPTABLE, AT NO ADDITIONAL COST, AND PROVIDING THAT THE LARGER PLANTS WILL NOT BE CUT BACK TO SIZE INDICATED. PROVIDE PLANTS INDICATED BY TWO MEASUREMENTS SO THAT ONLY A MAXIMUM OF 25% ARE OF THE MINIMUM SIZE INDICATED AND 75% ARE OF THE MAXIMUM SIZE INDICATED.

BEFORE SUBMITTING A BID, THE CONTRACTOR SHALL HAVE INVESTIGATED THE SOURCES OF SUPPLY AND BE SATISFIED THAT THEY CAN SUPPLY THE LISTED PLANTS IN THE SIZE, VARIETY AND QUALITY AS SPECIFIED. FAILURE TO TAKE THIS PRECAUTION WILL NOT RELIEVE THE CONTRACTOR FROM THEIR RESPONSIBILITY FOR FURNISHING AND INSTALLING ALL PLANT MATERIALS IN STRICT ACCORDANCE WITH THE CONTRACT DOCUMENTS WITHOUT ADDITIONAL COST TO THE OWNER. THE LANDSCAPE ARCHITECT SHALL APPROVE ANY SUBSTITUTES OF PLANT MATERIAL, OR CHANGES IN PLANT MATERIAL SIZE, PRIOR TO THE LANDSCAPE CONTRACTOR SUBMITTING A BID.

DELIVER, STORAGE AND HANDLING
TAKE ALL PRECAUTIONS CUSTOMARY IN GOOD TRADE PRACTICE IN PREPARING PLANTS FOR MOVING. WORKMANSHIP THAT FAILS TO MEET THE HIGHEST STANDARDS WILL BE REJECTED. SPRAY DECIDUOUS PLANTS IN FOLIAGE WITH AN APPROVED "ANTI-DESICCANT" IMMEDIATELY AFTER DIGGING TO PREVENT DEHYDRATION. DIG, PACK, TRANSPORT, AND HANDLE PLANTS WITH CARE TO ENSURE PROTECTION AGAINST INJURY. INSPECTION CERTIFICATES REQUIRED BY LAW SHALL ACCOMPANY EACH SHIPMENT INVOICE OR ORDER TO STOCK. PROTECT ALL PLANTS FROM DRYING OUT. IF PLANTS CANNOT BE PLANTED IMMEDIATELY UPON DELIVERY, PROPERLY PROTECT THEM WITH SOIL, WET PEAT MOSS, OR IN A MANNER ACCEPTABLE TO THE LANDSCAPE ARCHITECT. WATER HEELED-IN PLANTINGS DAILY. NO PLANT SHALL BE BOUND WITH ROPE OR WIRE IN A MANNER THAT COULD DAMAGE OR BREAK THE BRANCHES. COVER PLANTS TRANSPORTED ON OPEN VEHICLES WITH A PROTECTIVE COVERING TO PREVENT WIND BURN.

PROJECT CONDITIONS
PROTECT EXISTING UTILITIES, PAVING, AND OTHER FACILITIES FROM DAMAGE CAUSED BY LANDSCAPE OPERATIONS.

A COMPLETE LIST OF PLANTS, INCLUDING A SCHEDULE OF SIZES, QUANTITIES, AND OTHER REQUIREMENTS ARE SHOWN ON THE DRAWINGS. IN THE EVENT THAT QUANTITY DISCREPANCIES OR MATERIAL OMISSIONS OCCUR IN THE PLANT MATERIALS LIST, THE PLANTING PLANS SHALL GOVERN.

THE IRRIGATION SYSTEM WILL BE INSTALLED PRIOR TO PLANTING. LOCATE, PROTECT AND MAINTAIN THE IRRIGATION SYSTEM DURING PLANTING OPERATIONS. REPAIR IRRIGATION SYSTEM COMPONENTS DAMAGED DURING PLANTING OPERATIONS; AT THE CONTRACTOR'S EXPENSE. REFER TO THE IRRIGATION SPECIFICATIONS, IRRIGATION PLAN AND IRRIGATION DETAILS.

DO NOT BEGIN LANDSCAPE ACCESSORY WORK BEFORE COMPLETION OF FINAL GRADING OR SURFACING.

WARRANTY
WARRANT PLANT MATERIAL TO REMAIN ALIVE, BE HEALTHY AND IN A VIGOROUS CONDITION FOR A PERIOD OF 1 YEAR AFTER COMPLETION AND FINAL ACCEPTANCE OF ENTIRE PROJECT.

REPLACE, IN ACCORDANCE WITH THE DRAWINGS AND SPECIFICATIONS, ALL PLANTS THAT ARE DEAD OR, ARE IN AN UNHEALTHY, OR UNSIGHTLY CONDITION, AND HAVE LOST THEIR NATURAL SHAPE DUE TO DEAD BRANCHES, OR OTHER CAUSES DUE TO THE CONTRACTOR'S NEGLIGENCE. THE COST OF SUCH REPLACEMENT(S) IS AT THE CONTRACTOR'S EXPENSE. WARRANT ALL REPLACEMENT PLANTS FOR 1 YEAR AFTER INSTALLATION.

WARRANTY SHALL NOT INCLUDE DAMAGE, LOSS OF TREES, PLANTS, OR GROUND COVERS CAUSED BY FIRES, FLOODS, FREEZING RAINS, LIGHTNING STORMS, WINDS OVER 75 MILES PER HOUR, WINTER KILL CAUSED BY EXTREME COLD, SEVERE WINTER CONDITIONS NOT TYPICAL OF PLANTING AREA, AND/OR ACTS OF VANDALISM OR NEGLIGENCE ON A PART OF THE OWNER.

REMOVE AND IMMEDIATELY REPLACE ALL PLANTS, FOUND TO BE UNSATISFACTORY DURING THE INITIAL PLANTING INSTALLATION.
MAINTAIN AND PROTECT PLANT MATERIAL, LAWNS, AND IRRIGATION UNTIL FINAL ACCEPTANCE IS MADE.

ACCEPTANCE
INSPECTION OF PLANTED AREAS WILL BE MADE BY THE OWNER'S REPRESENTATIVE.
1. PLANTED AREAS WILL BE ACCEPTED PROVIDED ALL REQUIREMENTS, INCLUDING MAINTENANCE, HAVE BEEN COMPLIED WITH AND PLANT MATERIALS ARE ALIVE AND IN A HEALTHY, VIGOROUS CONDITION.

UPON ACCEPTANCE, THE CONTRACTOR SHALL COMMENCE THE SPECIFIED PLANT MAINTENANCE.

CODES, PERMITS AND FEES
OBTAIN ANY NECESSARY PERMITS FOR THIS SECTION OF WORK AND PAY ANY FEES REQUIRED FOR PERMITS.

THE ENTIRE INSTALLATION SHALL FULLY COMPLY WITH ALL LOCAL AND STATE LAWS AND ORDINANCES, AND WITH ALL ESTABLISHED CODES APPLICABLE THERETO; ALSO AS DEPICTED ON THE LANDSCAPE AND IRRIGATION CONSTRUCTION SET.

PART 2 - PRODUCTS

MATERIALS
PLANTS: PROVIDE TYPICAL OF THEIR SPECIES OR VARIETY; WITH NORMAL, DENSELY DEVELOPED BRANCHES AND VIGOROUS, FIBROUS ROOT SYSTEMS. PROVIDE ONLY SOUND, HEALTHY, VIGOROUS PLANTS FREE FROM DEFECTS, DISFIGURING KNOTS, SUN SCALD INJURIES, FROST CRACKS, ABRASIONS OF THE BARK, PLANT DISEASES, INSECT EGGS, BORERS, AND ALL FORMS OF INFESTATION. ALL PLANTS SHALL HAVE A FULLY DEVELOPED FORM WITHOUT VOIDS AND OPEN SPACES. PLANTS HELD ON STORAGE WILL BE REJECTED IF THEY SHOW SIGNS OF GROWTH DURING THE STORAGE PERIOD.

1. BALLED AND PLANTS WRAPPED WITH BURLAP, TO HAVE FIRM, NATURAL BALLS OF EARTH OF SUFFICIENT DIAMETER AND DEPTH TO ENCOMPASS THE FIBROUS AND FEEDING ROOT SYSTEM NECESSARY FOR FULL RECOVERY OF THE PLANT. PROVIDE BALL SIZES COMPLYING WITH THE LATEST EDITION OF THE "AMERICAN STANDARD FOR NURSERY STOCK". CRACKED OR MUSHROOMED BALLS, OR SIGNS OF CIRCLING ROOTS ARE NOT ACCEPTABLE.
2. CONTAINER- GROWN STOCK: GROWN IN A CONTAINER FOR SUFFICIENT LENGTH OF TIME FOR THE ROOT SYSTEM TO HAVE DEVELOPED TO HOLD ITS SOIL TOGETHER, FIRM AND WHOLE.
   - 2.1. NO PLANTS SHALL BE LOOSE IN THE CONTAINER.
   - 2.2. CONTAINER STOCK SHALL NOT BE POT BOUND.
3. PLANTS PLANTED IN ROWS SHALL BE MATCHED IN FORM.
4. PLANTS LARGER THAN THOSE SPECIFIED IN THE PLANT LIST MAY BE USED WHEN ACCEPTABLE TO THE LANDSCAPE ARCHITECT.
   - 4.1. IF THE USE OF LARGER PLANTS IS ACCEPTABLE, INCREASE THE SPREAD OF ROOTS OR ROOT BALL IN PROPORTION TO THE SIZE OF THE PLANT.
5. THE HEIGHT OF THE TREES, MEASURED FROM THE CROWN OF THE ROOTS TO THE TOP OF THE TOP BRANCH, SHALL NOT BE LESS THAN THE MINIMUM SIZE DESIGNATED IN THE PLANT LIST.
6. NO PRUNING WOUNDS SHALL BE PRESENT WITH A DIAMETER OF MORE THAN 1" AND SUCH WOUNDS MUST SHOW VIGOROUS BARK ON ALL EDGES.
7. EVERGREEN TREES SHALL BE BRANCHED TO THE GROUND OR AS SPECIFIED IN PLANT LIST.
8. SHRUBS AND SMALL PLANTS SHALL MEET THE REQUIREMENTS FOR SPREAD AND HEIGHT INDICATED IN THE PLANT LIST
   - 8.1. THE MEASUREMENTS FOR HEIGHT SHALL BE TAKEN FROM THE GROUND LEVEL TO THE HEIGHT OF THE TOP OF THE PLANT AND NOT THE LONGEST BRANCH.
   - 8.2. SINGLE STEMMED OR THIN PLANTS WILL NOT BE ACCEPTED.
   - 8.3. SIDE BRANCHES SHALL BE GENEROUS, WELL-TWIGGED, AND THE PLANT AS A WHOLE WELL-BUSHED TO THE GROUND
   - 8.4. PLANTS SHALL BE IN A MOIST, VIGOROUS CONDITION, FREE FROM DEAD WOOD, BRUISES, OR OTHER ROOT OR BRANCH INJURIES.

ACCESSORIES
TOPSOIL: SHALL BE FERTILE, FRIABLE, NATURAL TOPSOIL OF LOAMY CHARACTER, WITHOUT ADMIXTURE OF SUBSOIL MATERIAL, OBTAINED FROM A WELL-DRAINED ARABLE SITE, REASONABLY FREE FROM CLAY, LUMPS, COARSE SANDS, STONES, ROOTS, STICKS, AND OTHER FOREIGN MATERIALS, WITH ACIDITY RANGE OF BETWEEN PH 6.0 AND 6.8.

NOTE: ALL PLANTING AREAS SHALL BE CLEANED OF CONSTRUCTION DEBRIS (IE. CONCRETE, RUBBLE, STONES, BUILDING MATERIAL, ETC.) PRIOR TO ADDING AND SPREADING OF THE TOP SOIL.
1. SOD AREAS: SPREAD A MINIMUM 4" LAYER OF TOP SOIL AND RAKE SMOOTH.
2. PLANTING BED AREAS: SPREAD A MINIMUM 4" LAYER OF TOP SOIL AND RAKE SMOOTH.
3. LANDSCAPE ISLANDS/MEDIANS: FRACTURE/LOOSEN EXISTING SUBGRADE TO A MINIMUM 24" DEPTH. REMOVE AND REPLACE ANY SUBGRADE UNSUITABLE FOR PLANTING. ONCE SUBGRADE IS CLEAN OF DEBRIS AND LOOSENED, ADD TOPSOIL TO A MINIMUM BERM 6"-8" HEIGHT ABOVE ISLAND CURBING.
4. ANNUAL/PERENNIAL BED AREAS: ADD A MINIMUM OF 4" ORGANIC MATTER AND TILL TO A MINIMUM 12" DEPTH.

MULCH: TYPE SELECTED DEPENDENT ON REGION AND AVAILABILITY; SEE LANDSCAPE PLANS FOR TYPE OF MUCH TO BE USED. HOLD MULCH 4" FROM TREE TRUNKS AND SHRUB STEMS.
1. HARDWOOD: 6 MONTH OLD WELL ROTTED DOUBLE SHREDDED NATIVE HARDWOOD BARK MULCH NOT LARGER THAN 4" IN LENGTH AND ½" IN WIDTH, FREE OF WOOD CHIPS AND SAWDUST. INSTALL MINIMUM DEPTH OF 3".
2. PINE STRAW: PINE STRAW TO BE FRESH HARVEST, FREE OF DEBRIS, BRIGHT IN COLOR. BALES TO BE WIRED AND TIGHTLY BOUND. NEEDLES TO BE DRY. INSTALL MINIMUM DEPTH OF 3".
3. RIVER ROCK: (COLOR) LIGHT GRAY TO BUFF TO DARK BROWN, WASHED RIVER ROCK, 1" – 3" IN SIZE. INSTALL IN SHRUB BEDS TO AN EVEN DEPTH OF 3". WEED CONTROL BARRIER TO BE INSTALLED UNDER ALL ROCK MULCH AREAS. USE CAUTION DURING INSTALLATION NOT TO DAMAGE PLANT MATERIAL.
4. MINI NUGGETS: INSTALL TO A MINIMUM DEPTH OF 2"-3" AT ALL LOCATIONS OF ANNUAL AND PERENNIAL BEDS. LIFT THE STEMS AND LEAVES OF THE ANNUALS AND CAREFULLY SPREAD THE MULCH TO AVOID INJURING THE PLANTS. GENTLY BRUSH THE MULCH OFF THE PLANTS.

GUYING/STAKING:
1. ARBORTIE: GREEN (OR WHITE) STAKING AND GUYING MATERIAL TO BE FLAT, WOVEN, POLYPROPYLENE MATERIAL, ¾" WIDE 900 LB. BREAK STRENGTH. ARBORTIE SHALL BE FASTENED TO STAKES IN A MANNER WHICH PERMITS TREE MOVEMENT AND SUPPORTS THE TREE.
2. REMOVE GUYING/STAKING AFTER ONE YEAR FROM PLANTING.

TREE WRAP: TREE WRAPS SHOULD BE USED ON YOUNG, NEWLY PLANTED THIN-BARKED TREES (CHERRY, CRABAPPLE, HONEY LOCUST, LINDEN, MAPLE, MOUNTAIN ASH, PLUM) THAT ARE MOST SUSCEPTIBLE TO SUN SCALD/SUNBURN. STANDARD WATERPROOFED TREE WRAPPING PAPER, 2-1/2" WIDE, MADE OF 2 LAYERS OF CREPE DRAFT PAPER WEIGHING NOT LESS THAN 30 LBS. PER REAM, CEMENTED TOGETHER WITH ASPHALT. WRAP THE TREE IN THE FALL AND LEAVE THE WRAP IN PLACE THROUGHOUT THE WINTER AND EARLY SPRING. TREE WRAPS ARE TEMPORARY AND NO LONGER NEEDED ONCE TREES DEVELOP CORKY BARK.

PART 3 – EXECUTION

INSPECTION
PRIOR TO BEGINNING WORK, THE LANDSCAPE CONTRACTOR SHALL INSPECT THE SUBGRADE, GENERAL SITE CONDITIONS, VERIFY ELEVATIONS, UTILITY LOCATIONS, IRRIGATION, APPROVE TOP SOIL PROVIDED BY THE GENERAL CONTRACTOR AND OBSERVE THE SITE CONDITIONS UNDER WHICH THE WORK IS TO BE DONE. NOTIFY THE GENERAL CONTRACTOR OF ANY UNSATISFACTORY CONDITIONS, AND WORK SHALL NOT PROCEED UNTIL SUCH CONDITIONS HAVE BEEN CORRECTED AND ARE ACCEPTABLE TO THE LANDSCAPE CONTRACTOR.

PREPARATION
PLANTING SHALL BE PERFORMED ONLY BY EXPERIENCED WORKMEN FAMILIAR WITH PLANTING PROCEDURES UNDER THE SUPERVISION OF A QUALIFIED SUPERVISOR.

LOCATE PLANTS AS INDICATED ON THE PLANS OR AS APPROVED IN THE FIELD AFTER STAKING BY THE LANDSCAPE CONTRACTOR. IF OBSTRUCTIONS ARE ENCOUNTERED THAT ARE NOT SHOWN ON THE DRAWINGS, DO NOT PROCEED WITH PLANTING OPERATIONS UNTIL ALTERNATE PLANT LOCATIONS HAVE BEEN SELECTED AND APPROVED BY THE LANDSCAPE ARCHITECT; SPACING OF PLANT MATERIAL SHALL BE AS SHOWN ON THE LANDSCAPE PLAN.

EXCAVATE CIRCULAR PLANT PITS WITH VERTICAL SIDES, EXCEPT FOR PLANTS SPECIFICALLY INDICATED TO BE PLANTED IN BEDS. PROVIDE SHRUB PITS AT LEAST 12" GREATER THAN THE DIAMETER OF THE ROOT SYSTEM AND 24" GREATER FOR TREES. DEPTH OF PIT SHALL ACCOMMODATE THE ROOT SYSTEM. PROVIDE UNDISTURBED SUB GRADE TO HOLD ROOT BALL AT NURSERY GRADE AS SHOWN ON THE DRAWINGS.

INSTALLATION
SET PLANT MATERIAL IN THE PLANTING PIT TO PROPER GRADE AND ALIGNMENT. SET PLANTS UPRIGHT, PLUMB, AND FACED TO GIVE THE BEST APPEARANCE OR RELATIONSHIP TO EACH OTHER OR ADJACENT STRUCTURE. SET PLANT MATERIAL 2" – 3" ABOVE THE FINISH GRADE. NO FILLING WILL BE PERMITTED AROUND TRUNKS OR STEMS. BACKFILL THE PIT WITH TOPSOIL MIX AND EXCAVATED MATERIAL. DO NOT USE FROZEN OR MUDDY MIXTURES FOR BACKFILLING. FORM A RING OF SOIL AROUND THE EDGE OF EACH PLANTING PIT TO RETAIN WATER.

AFTER BALLED AND WRAPPED IN BURLAP PLANTS ARE SET, MUDDLE PLANTING SOIL MIXTURE AROUND BASES OF BALLS AND FILL ALL VOIDS.
1. REMOVE ALL BURLAP, ROPES, AND WIRES FROM THE TOP 1/3 OF THE ROOT BALL

SPACE GROUND COVER PLANTS IN ACCORDANCE WITH INDICATED DIMENSIONS. ADJUST SPACING AS NECESSARY TO EVENLY FILL PLANTING BED WITH INDICATED QUANTITY OF PLANTS. PLANT TO WITHIN 24" OF THE TRUNKS OF TREES AND SHRUBS WITHIN PLANTING BED AND TO WITHIN 18" OF EDGE OF BED.

MULCHING:
1. MULCH TREE AND SHRUB PLANTING PITS AND SHRUB BEDS WITH REQUIRED MULCHING MATERIAL (SEE LANDSCAPE PLAN FOR MULCH TYPE); DEPTH OF MULCH AS NOTED ABOVE. HOLD MULCH BACK 4" AWAY FROM TREE TRUNKS AND SHRUB STEMS. THOROUGHLY WATER MULCHED AREAS. AFTER WATERING, RAKE MULCH TO PROVIDE A UNIFORM FINISHED SURFACE.

DECORATIVE STONE: (WHERE INDICATED ON LANDSCAPE PLAN)
1. INSTALL WEED CONTROL BARRIER OVER SUB-GRADE PRIOR TO INSTALLING STONE, LAP 6" ON ALL SIDES.
2. PLACE STONE WITHOUT DAMAGING WEED BARRIER.
3. ARRANGE STONES FOR BEST APPEARANCE AND TO COVER ALL WEED BARRIER FABRIC.

WRAPPING, GUYING, STAKING:
1. INSPECT TREES FOR INJURY TO TRUNKS, EVIDENCE OF INSECT INFESTATION, AND IMPROPER PRUNING BEFORE WRAPPING.
2. WRAPPING:
   - 2.1. WRAP TRUNKS OF ALL YOUNG NEWLY PLANTED TREES KNOWN TO HAVE THIN BARK. WRAP SPIRALLY FROM BOTTOM TO TOP WITH SPECIFIED TREE WRAP AND SECURE IN PLACE.
   - 2.2. OVERLAP ½ THE WIDTH OF THE TREE WRAP STRIP AND COVER THE TRUNK FROM THE GROUND TO THE HEIGHT OF THE SECOND BRANCH.
   - 2.3. SECURE TREE WRAP IN PLACE WITH TWINE WOUND SPIRALLY DOWNWARD IN THE OPPOSITE DIRECTION, TIED AROUND THE TREE IN AT LEAST 3 PLACES IN ADDITION TO THE TOP AND BOTTOM.
   - 2.4. WRAP THE TREES IN THE FALL AND LEAVE THE WRAP IN PLACE THROUGHOUT THE WINTER AND EARLY SPRING.
   - 2.5. TREE WRAPS ARE TEMPORARY AND NO LONGER NEEDED ONCE THE TREES DEVELOP CORKY BARK.
3. STAKING/GUYING:
   - 3.1. STAKE/GUY ALL TREES IMMEDIATELY AFTER LAWN SODDING OPERATIONS AND PRIOR TO ACCEPTANCE.
   - 3.2. STAKE DECIDUOUS TREES 2" CALIPER AND LESS. STAKE EVERGREEN TREES UNDER 7'-0" TALL.
     - 3.2.1. STAKES ARE PLACED IN LINE WITH PREVAILING WIND DIRECTION AND DRIVEN INTO UNDISTURBED SOIL.
     - 3.2.2. TIES ARE ATTACHED TO THE TREE, USUALLY AT THE LOWEST BRANCH.
   - 3.3. GUY DECIDUOUS TREES OVER 2" CALIPER. GUY EVERGREEN TREES 7'-0" TALL AND OVER.
     - 3.3.1. GUY WIRES TO BE ATTACHED TO THREE STAKES DRIVEN INTO UNDISTURBED SOIL, WITH ONE STAKE PLACED IN THE DIRECTION OF THE PREVAILING WIND.
     - 3.3.2. TIES ARE ATTACHED TO THE TREE AS HIGH AS PRACTICAL.
     - 3.3.3. THE AXIS OF THE STAKE SHOULD BE AT 90 DEGREE ANGLE TO THE AXIS ON THE PULL OF THE GUY WIRE.
4. **REMOVE ALL GUYING AND STAKING AFTER ONE YEAR FROM PLANTING.**

PRUNING:
1. PRUNE DECIDUOUS TREES AND EVERGREENS ONLY TO REMOVE BROKEN OR DAMAGED BRANCHES.

WORKMANSHIP
DURING LANDSCAPE/IRRIGATION INSTALLATION OPERATIONS, ALL AREAS SHALL BE KEPT NEAT AND CLEAN. PRECAUTIONS SHALL BE TAKEN TO AVOID DAMAGE TO EXISTING STRUCTURES. ALL WORK SHALL BE PERFORMED IN A SAFE MANNER TO THE OPERATORS, THE OCCUPANTS AND ANY PEDESTRIANS.

UPON COMPLETION OF INSTALLATION OPERATIONS, ALL EXCESS MATERIALS, EQUIPMENT, DEBRIS AND WASTE MATERIAL SHALL BE CLEANED UP AND REMOVED FROM THE SITE; UNLESS PROVISIONS HAVE BEEN GRANTED BY THE OWNER TO USE ON-SITE TRASH RECEPTACLES. SWEEP PARKING AND WALKS CLEAN OF DIRT AND DEBRIS. REMOVE ALL PLANT TAGS AND OTHER DEBRIS FROM LAWNS AND PLANTING AREAS.

ANY DAMAGE TO THE LANDSCAPE, THE STRUCTURE, OR THE IRRIGATION SYSTEM CAUSED BY THE LANDSCAPE CONTRACTOR SHALL BE REPAIRED BY THE LANDSCAPE CONTRACTOR WITHOUT CHARGE TO THE OWNER.

MAINTENANCE
CONTRACTOR SHALL PROVIDE MAINTENANCE UNTIL WORK HAS BEEN ACCEPTED BY THE OWNER'S REPRESENTATIVE.

MAINTENANCE SHALL INCLUDE MOWING, FERTILIZING, MULCHING, PRUNING, CULTIVATION, WEEDING, WATERING, AND APPLICATION OF APPROPRIATE INSECTICIDES AND FUNGICIDES NECESSARY TO MAINTAIN PLANTS AND LAWNS FREE OF INSECTS AND DISEASE.
1. RE-SET SETTLED PLANTS TO PROPER GRADE AND POSITION. RESTORE PLANTING SAUCER AND ADJACENT MATERIAL AND REMOVE DEAD MATERIAL.
2. REPAIR GUY WIRES AND STAKES AS REQUIRED. REMOVE ALL STAKES AND GUY WIRES AFTER 1 YEAR.
3. CORRECT DEFECTIVE WORK AS SOON AS POSSIBLE AFTER DEFICIENCIES BECOME APPARENT AND WEATHER AND SEASON PERMIT.
4. WATER TREES, PLANTS AND GROUND COVER BEDS WITHIN THE FIRST 24 HOURS OF INITIAL PLANTING, AND NOT LESS THAN TWICE PER WEEK UNTIL FINAL ACCEPTANCE.

LANDSCAPE MAINTENANCE SPECIFICATIONS

THE CONTRACTOR SHALL PROVIDE AS A SEPARATE BID, MAINTENANCE FOR A PERIOD OF 1 YEAR AFTER FINAL ACCEPTANCE OF THE PROJECT LANDSCAPING. THE CONTRACTOR MUST BE ABLE TO PROVIDE CONTINUED MAINTENANCE IF REQUESTED BY THE OWNER OR PROVIDE THE NAME OF A REPUTABLE LANDSCAPE CONTRACTOR WHO CAN PROVIDE MAINTENANCE.

STANDARDS
ALL LANDSCAPE MAINTENANCE SERVICES SHALL BE PERFORMED BY TRAINED PERSONNEL USING CURRENT, ACCEPTABLE HORTICULTURAL PRACTICES.

ALL WORK SHALL BE PERFORMED IN A MANNER THAT MAINTAINS THE ORIGINAL INTENT OF THE LANDSCAPE DESIGN.

ALL CHEMICAL APPLICATIONS SHALL BE PERFORMED IN ACCORDANCE WITH CURRENT COUNTY, STATE AND FEDERAL LAWS, USING EPA REGISTERED MATERIALS AND METHODS OF APPLICATION. THESE APPLICATIONS SHALL BE PERFORMED UNDER THE SUPERVISION OF A LICENSED CERTIFIED APPLICATOR.

APPROVALS
ANY WORK PERFORMED IN ADDITION TO THAT WHICH IS OUTLINED IN THE CONTRACT SHALL ONLY BE DONE UPON WRITTEN APPROVAL BY THE OWNER'S REPRESENTATIVE (GENERAL MANAGER OF THE RESTAURANT).

ALL SEASONAL COLOR SELECTIONS SHALL BE APPROVED BY THE GENERAL MANAGER PRIOR TO ORDERING AND INSTALLATION.

SOIL TESTING
THE MAINTENANCE CONTRACTOR SHALL PERFORM SOIL TESTS AS NEEDED TO IDENTIFY IMBALANCES OR DEFICIENCIES CAUSING PLANT MATERIAL DECLINE. THE OWNER SHALL BE NOTIFIED OF THE RECOMMENDATION FOR APPROVAL, AND THE NECESSARY CORRECTIONS MADE AT AN ADDITIONAL COST TO THE OWNER.

ACCEPTABLE SOIL TEST RESULTS

	LANDSCAPE TREES AND SHRUBS	TURF
pH RANGE	5.0 - 7.0	6.0 - 7.0
ORGANIC MATTER	> 1.5%	> 2.5%
MAGNESIUM (Mg)	100+ LBS/ACRE	100+ LBS/ACRE
PHOSPHORUS (P205)	150+ LBS/ACRE	150+ LBS/ACRE
POTASSIUM (K2O)	120+ LBS/ACRE	120+ LBS/ACRE
SOLUBLE SALTS/ CONDUCTIVITY	NOT TO EXCEED 900PPM/1.9MMHOS/CM IN SOIL; NOT TO EXCEED 1400 PPM/2.5 MMHOS/CM IN HIGH ORGANIC MIX.	NOT TO EXCEED 900PPM/1.9MMHOS/CM IN SOIL; NOT TO EXCEED 1400 PPM/2.5 MMHOS/CM IN HIGH ORGANIC MIX.

WORKMANSHIP
DURING LANDSCAPE MAINTENANCE OPERATIONS, ALL AREAS SHALL BE KEPT NEAT AND CLEAN. PRECAUTIONS SHALL BE TAKEN TO AVOID DAMAGE TO EXISTING STRUCTURES. ALL WORK SHALL BE PERFORMED IN A SAFE MANNER TO THE OPERATORS, THE OCCUPANTS AND ANY PEDESTRIANS.

UPON COMPLETION OF MAINTENANCE OPERATIONS, ALL DEBRIS AND WASTE MATERIAL SHALL BE CLEANED UP AND REMOVED FROM THE SITE, UNLESS PROVISIONS HAVE BEEN GRANTED BY THE OWNER TO USE ON-SITE TRASH RECEPTACLES.

ANY DAMAGE TO THE LANDSCAPE, THE STRUCTURE, OR THE IRRIGATION SYSTEM CAUSED BY THE MAINTENANCE CONTRACTOR, SHALL BE REPAIRED BY THE MAINTENANCE CONTRACTOR WITHOUT CHARGE TO THE OWNER.

TURF

GENERAL CLEAN UP
PRIOR TO MOWING, ALL TRASH, STICKS, AND OTHER UNWANTED DEBRIS SHALL BE REMOVED FROM LAWNS, PLANT BEDS, AND PAVED AREAS.

MOWING
WARM SEASON GRASSES (I.E. BERMUDA GRASS) SHALL BE MAINTAINED AT A HEIGHT OF 1" TO 2" DURING THE GROWING SEASON.

COOL SEASON GRASSES, INCLUDING BLUE GRASS, TALL FESCUE, PERENNIAL RYEGRASS, ETC., SHALL BE MAINTAINED AT A HEIGHT OF 2" TO 3" IN SPRING AND FALL. FROM JUNE THROUGH SEPTEMBER, MOWING HEIGHT SHALL BE MAINTAINED AT NO LESS THAN 3".

THE MOWING OPERATION INCLUDES TRIMMING AROUND ALL OBSTACLES, RAKING EXCESSIVE GRASS CLIPPINGS AND REMOVING DEBRIS FROM WALKS, CURBS, AND PARKING AREAS. CAUTION: WEED EATERS SHOULD NOT BE USED AROUND TREES BECAUSE OF POTENTIAL DAMAGE TO THE BARK.

EDGING
EDGING OF ALL SIDEWALKS, CURBS AND OTHER PAVED AREAS SHALL BE PERFORMED ONCE EVERY OTHER MOWING. DEBRIS FROM THE EDGING OPERATIONS SHALL BE REMOVED AND THE AREAS SWEPT CLEAN. CAUTION SHALL BE USED TO AVOID FLYING DEBRIS.

LIMING & FERTILIZING
A SOIL TEST SHALL BE TAKEN TO DETERMINE WHETHER AN APPLICATION OF LIMESTONE IN LATE FALL IS NECESSARY. IF LIMESTONE IS REQUIRED, THE LANDSCAPE CONTRACTOR SHALL SPECIFY THE RATE. OBTAIN APPROVAL FROM THE OWNER AND APPLY IT AT AN ADDITIONAL COST. A UNIT PRICE FOR LIMING OF TURF SHALL ACCOMPANY THE BID BASED ON A RATE OF 50 POUNDS PER 1000 SQUARE FEET.

FERTILIZER SHALL BE APPLIED IN AREAS BASED ON THE EXISTING TURF SPECIES.

LAWN WEED CONTROL: HERBICIDES
SELECTION AND PROPER USE OF HERBICIDES SHALL BE THE LANDSCAPE CONTRACTOR'S RESPONSIBILITY. ALL CHEMICAL APPLICATIONS SHALL BE PERFORMED UNDER THE SUPERVISION OF A LICENSED CERTIFIED APPLICATOR. **READ THE LABEL PRIOR TO APPLYING ANY CHEMICAL.**

INSECT & DISEASE CONTROL FOR TURF
THE CONTRACTOR SHALL BE RESPONSIBLE FOR MONITORING THE SITE CONDITIONS ON EACH VISIT TO DETERMINE IF ANY INSECT PEST OR DISEASE PROBLEMS EXIST. THE CONTRACTOR SHALL IDENTIFY THE INSECT PEST OR DISEASE, AS WELL AS THE HOST PLANT, AND THEN CONSULT THE MOST CURRENT EDITION OF THE COOPERATIVE EXTENSION SERVICE'S "COMMERCIAL INSECTICIDE RECOMMENDATION FOR TURF" FOR CONTROL. THE LICENSED APPLICATOR SHALL BE FAMILIAR WITH THE LABEL PROVIDED FOR THE SELECTED PRODUCT PRIOR TO APPLICATION.

INSPECTION AND TREATMENT TO CONTROL INSECT PESTS SHALL BE INCLUDED IN THE CONTRACT PRICE.

TREES, SHRUBS, & GROUND COVER

PRUNING
ALL ORNAMENTAL TREES, SHRUBS AND GROUND COVER SHALL BE PRUNED WHEN APPROPRIATE TO REMOVE DEAD OR DAMAGED BRANCHES, DEVELOP THE NATURAL SHAPES. **DO NOT SHEAR TREES OR SHRUBS.** IF PREVIOUS MAINTENANCE PRACTICE HAS BEEN TO SHEAR AND BALL, THEN A NATURAL SHAPE WILL BE RESTORED GRADUALLY.

PRUNING GUIDELINES:
1. PRUNE THOSE THAT FLOWER BEFORE THE END OF JUNE IMMEDIATELY AFTER FLOWERING. FLOWER BUDS DEVELOP DURING THE PREVIOUS GROWING SEASON. FALL, WINTER OR SPRING PRUNING WOULD REDUCE THE SPRING FLOWERING DISPLAY.
2. PRUNE THOSE THAT FLOWER IN SUMMER OR AUTUMN IN WINTER OR SPRING BEFORE NEW GROWTH BEGINS, SINCE THESE PLANTS DEVELOP FLOWERS ON NEW GROWTH.
3. DELAY PRUNING PLANTS GROWN FOR ORNAMENTAL FRUITS, SUCH AS COTONEASTERS, PYRACANTHAS AND VIBURNUMS.
4. HOLLIES AND OTHER EVERGREENS MAY BE PRUNED DURING WINTER IN ORDER TO USE THEIR BRANCHES FOR SEASONAL DECORATION. HOWEVER, SEVERE PRUNING OF EVERGREENS SHOULD BE DONE IN EARLY SPRING ONLY.
5. BROADLEAF EVERGREEN SHRUBS SHALL BE HAND-PRUNED TO MAINTAIN THEIR NATURAL APPEARANCE AFTER THE NEW GROWTH HARDENS OFF.
6. HEDGES OR SHRUBS THAT REQUIRE SHEARING TO MAINTAIN A FORMAL APPEARANCE SHALL BE PRUNED AS REQUIRED. DEAD WOOD SHALL BE REMOVED FROM SHEARED PLANTS BEFORE THE FIRST SHEARING OF THE SEASON.
7. CONIFERS SHALL BE PRUNED, IF REQUIRED, ACCORDING TO THEIR GENUS.
   - 7.1. YEWS, JUNIPERS, HEMLOCKS, ARBORVITAE, AND FALSE-CYPRESS MAY BE PRUNED AFTER NEW GROWTH HAS HARDENED OFF IN LATE SUMMER. IF SEVERE PRUNING IS NECESSARY, IT MUST BE DONE IN EARLY SPRING.
   - 7.2. FIRS AND SPRUCES MAY BE

GLAZING SCHEDULE

MARK	THICKNESS	TYPE	TINT	REMARKS
G1	1/4"	TEMPERED	CLEAR	
G3	1/8" (2)	LAMINATED	CLEAR	DUAL LAYER
G4	1/8" (2)	LAMINATED	ACID ETCHED	DUAL LAYER
G11	1/2"	TEMPERED	CLEAR	BUTT GLAZE
G21	1"	TEMPERED	CLEAR - LOW-E	PROVIDE THERMALLY BROKEN AT EXTERIOR LOCATIONS
G31	1"	TEMPERED	ACID ETCHED - LOW-E	PROVIDE THERMALLY BROKEN AT EXTERIOR LOCATIONS

NOTES:
1. PROTOTYPICAL STOREFRONT SYSTEM (MULLIONS & GLAZING COMBINED) U-VALUES: 0.46.
SHGC: 0.28 (CLEAR GLASS - TINTED GLASS WILL NOT BE ACCEPTED)

EXTERIOR FINISHES

BR-A
BRICK VENEER
COLOR: DARK BROWN
SIZE: MODULAR

BR-B
BRICK VENEER
COLOR: LIGHT BROWN
SIZE: MODULAR

EC-1
PREFINISHED METAL COPING
COLOR: MIDNIGHT BRONZE

PT-113
EXTERIOR PAINT
COLOR: DARK BRONZE
FINISH: SEMI-GLOSS

ST-1
STOREFRONT
COLOR: DARK BRONZE

4 WEST EXTERIOR ELEVATION
1/8" = 1'-0"

3 NORTH EXTERIOR ELEVATION
1/8" = 1'-0"

2 EAST EXTERIOR ELEVATION
1/8" = 1'-0"

1 SOUTH EXTERIOR ELEVATION
1/8" = 1'-0"

Chick-fil-A
5200 Buffington Road
Atlanta, Georgia
30349-2998

CHIPMAN DESIGN ARCHITECTURE INC
1350 E TOUHY AVE
FIRST FLOOR EAST
DES PLAINES, IL 60018
TEL:847.298.6900

I HEREBY CERTIFY THAT THESE PLANS HAVE BEEN PREPARED UNDER MY SUPERVISION AND THAT TO THE BEST OF MY KNOWLEDGE, THE SAME COMPLY WITH ALL RULES, REGULATIONS AND ORDINANCES OF MILWAUKEE, WI RELATING TO STRUCTURES AND BUILDINGS.

CHICK-FIL-A
27TH & LOOMIS
2701 W. MORGAN AVE.
MILWAUKEE, WI 53221

#05405

BUILDING TYPE / SIZE: P14 LSR LRG
RELEASE: 22.08
PRINTED FOR
FOR REVIEW ONLY

REVISION SCHEDULE

NO.	DATE	DESCRIPTION

CONSULTANT PROJECT # 05405
DATE 7/18/2023
DRAWN BY MR

Information contained on this drawing and in all digital files produced for above named project may not be reproduced in any manner without express written or verbal consent from authorized project representatives.

SHEET
COLOR ELEVATIONS

SHEET NUMBER
DIP-001

Autodesk Docs://WI_05405_27th & Loomis (WI) FSU_2023.1_FSR/05405_27th & Loomis (WI) FSU_ARC.rvt
7/18/2023 10:15:23 AM
XX-LSR-05405-DIP-001-COLOR ELEVATIONS

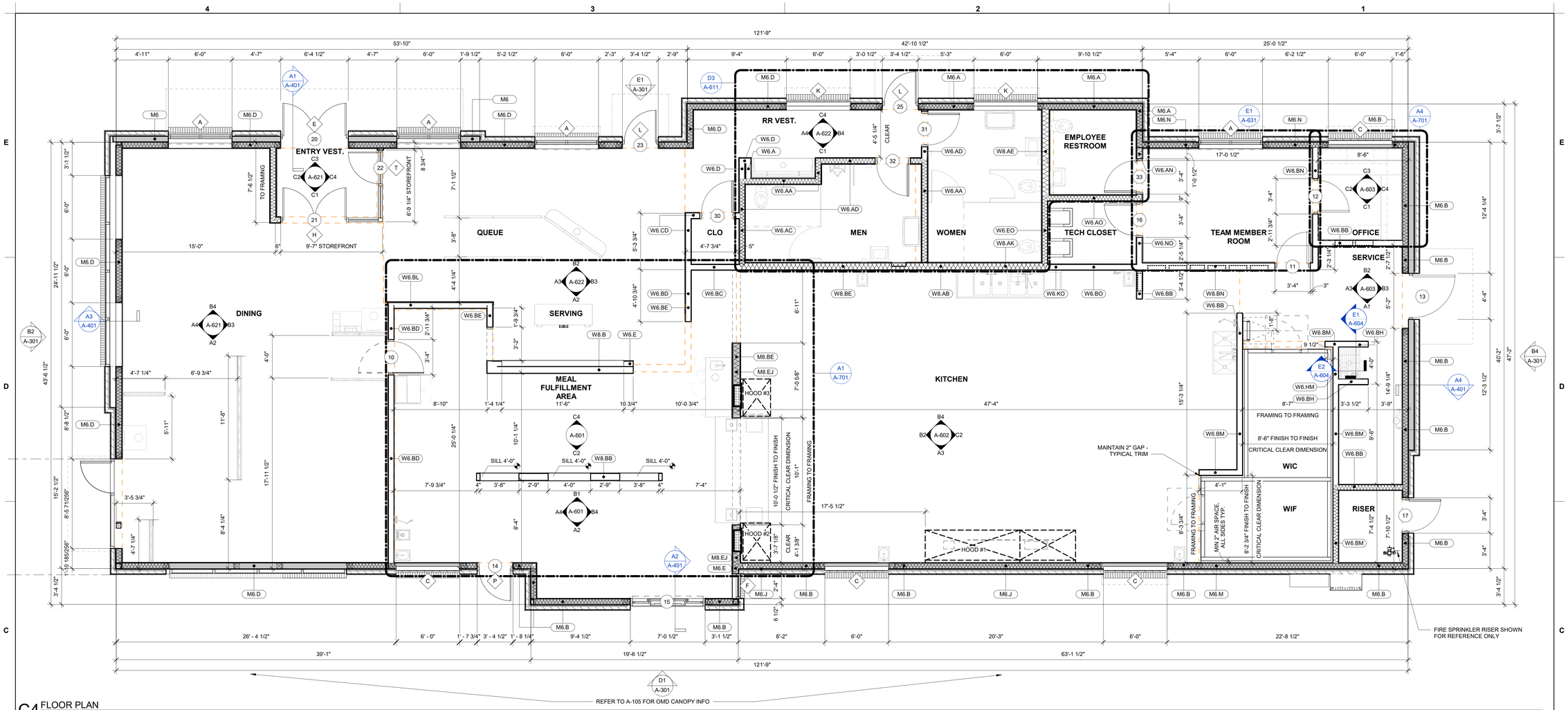

C4 FLOOR PLAN
1/4" = 1'-0"

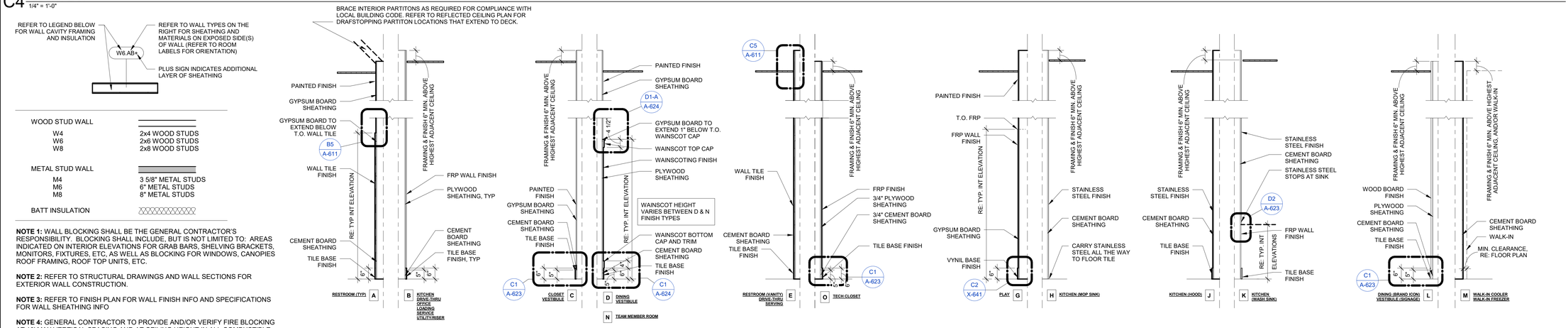

NOTE 1: WALL BLOCKING SHALL BE THE GENERAL CONTRACTOR'S RESPONSIBILITY. BLOCKING SHALL INCLUDE, BUT IS NOT LIMITED TO: AREAS INDICATED ON INTERIOR ELEVATIONS FOR GRAB BARS, SHELVING BRACKETS, MONITORS, FIXTURES, ETC, AS WELL AS BLOCKING FOR WINDOWS, CANOPIES ROOF FRAMING, ROOF TOP UNITS, ETC.

NOTE 2: REFER TO STRUCTURAL DRAWINGS AND WALL SECTIONS FOR EXTERIOR WALL CONSTRUCTION.

NOTE 3: REFER TO FINISH PLAN FOR WALL FINISH INFO AND SPECIFICATIONS FOR WALL SHEATHING INFO

NOTE 4: GENERAL CONTRACTOR TO PROVIDE AND/OR VERIFY FIRE BLOCKING AT 10' MAX VERTICAL SPACING AND AT CEILING HEIGHT IN ALL COMBUSTIBLE STUD WALLS, ACCORDING TO LOCAL CODE REQUIREMENTS.

WALL TYPES LEGEND
N.T.S.

INSULATION SCHEDULE (2015 IECC - ZONE 6A)

LOCATION	R-VALUE	THICKNESS
ROOF	R-30ci	6" RIGID
METAL WALL (CONTINUOUS)	R-7.5 c.i.	1 1/2" RIGID
METAL WALL (CAVITY)	R-13	3 5/8" BATT
WOOD WALL (CONTINUOUS)	R-7.5 c.i.	1 1/2" RIGID
WOOD WALL (CAVITY)	R-13	3 5/8" BATT
SLAB	R-10 24" BELOW	2" RIGID

NOTES:
1. REFER TO FLOOR PLAN AND WALL SECTION SHEETS FOR INSULATION EXTENTS AND LOCATIONS.
2. REFER TO SPECIFICATIONS FOR INSULATION PRODUCT INFORMATION.

FLOOR PLAN GENERAL NOTES

A.1 ALL DIMENSIONS SHOWN ARE FRAMING DIMENSIONS (FACE OF STUD/JAMB) UNLESS OTHERWISE NOTED.
A.2 FASTENERS, ANCHORS, CLIPS, STRAPS, ETC WHICH ARE IN CONTACT WITH PRESERVATIVE AND/OR FIRE TREATED WOOD SHALL BE OF G-185 HOT DIPPED ZINC-COATED GALVANIZED STEEL, STAINLESS STEEL, OR AN APPROVED EQUAL.
A.3 REFER TO CIVIL AND LANDSCAPE FOR LOCATIONS OF WALKS, BOLLARDS, LANDSCAPING AREAS, FLAG POLE, AND OTHER SITE ITEMS.
A.4 REFER TO INTERIOR ELEVATIONS FOR LOCATIONS AND TYPES OF CORNER GUARDS.
A.5 CONTRACTOR TO COORDINATE LOCATION OF POLE MOUNTED EXTERIOR CAMERA WITH STRONG SYSTEMS AND INSTALL UNDERGROUND CONDUIT AS REQUIRED. RE: ELECTRICAL
A.6 REFER TO ACCESSIBILITY PLAN AND FURNITURE DRAWINGS FOR SEATING LAYOUT & SPECIFICATIONS. CONTACT: OWNER.
A.7 REFER TO ACCESSIBILITY PLAN AND OWNER DRAWINGS FOR CONDIMENT COUNTERS AND TRASH RECEPTACLES.
A.8 REFER TO IT WALLBOARD USER GUIDE FOR WALLBOARD INSTALLATION, IF APPLICABLE.
A.9 REFER TO MILLWORK PLAN FOR RAISED CONCRETE CURB LOCATIONS.
A.10 FREEZER AND COOLER DOORS AND HARDWARE SUPPLIED BY FREEZER/COOLER MANUFACTURER

FLOOR PLAN LEGEND:

CT CABINET
RE: ELECTRICAL

MDP RE: ELECTRICAL

STEEL WALL BY OWNER RE: OWNER FOR EXACT LOCATIONS

ITEM BY OWNER

SOFFIT OR BULKHEAD ABOVE RE: REFLECTED CEILING PLAN

2-SIDED BRAND ICON
RE: OWNER DRAWINGS

RECESSED PIN AND SLEEVE BOX. RE: A4/A620 & MEP DRAWINGS.

ELECTRICAL PANEL RE: ELECTRICAL

Chick-fil-A
5200 Buffington Road
Atlanta, Georgia
30349-2998

CHIPMAN DESIGN ARCHITECTURE INC
1350 E TOUHY AVE
FIRST FLOOR EAST
DES PLAINES, IL 60018
TEL: 847.298.6900

I HEREBY CERTIFY THAT THESE PLANS HAVE BEEN PREPARED UNDER MY SUPERVISION AND THAT TO THE BEST OF MY KNOWLEDGE, THE SAME COMPLY WITH ALL RULES, REGULATIONS AND ORDINANCES OF MILWAUKEE, WI RELATING TO STRUCTURES AND BUILDINGS.

CHICK-FIL-A
27TH & LOOMIS
2701 W. MORGAN AVE.
MILWAUKEE, WI 53221

FSR#05405
BUILDING TYPE / SIZE: P14 LSR LRG
RELEASE: 22.08

REVISION SCHEDULE
NO. DATE DESCRIPTION

FOR REVIEW ONLY

CONSULTANT PROJECT # 05405
PRINTED FOR FOR REVIEW ONLY
DATE 01/31/2023
DRAWN BY MR
CHECKED BY CG

Information contained on this drawing and in all digital files produced for above named project may not be reproduced in any manner without express written or verbal consent from authorized project representatives.

SHEET
FLOOR PLAN

SHEET NUMBER
A-201

Autodesk Docs://WI_05405_27th & Loomis (WI) FSU_2023.1_FSR/05405_27th & Loomis (WI) FSU_ARC.rvt
4/17/2023 3:13:37 PM
10-LSR-05405-A-201-FLOOR PLAN

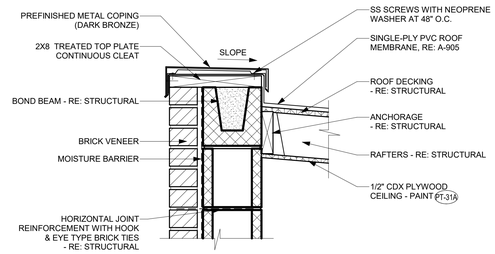

E3 REFUSE ENCLOSURE ROOF EDGE DETAIL
1 1/2" = 1'-0"

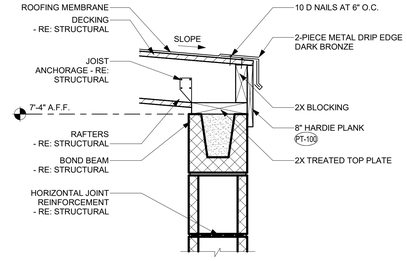

E2 REFUSE ENCLOSURE DRIP EDGE
1 1/2" = 1'-0"

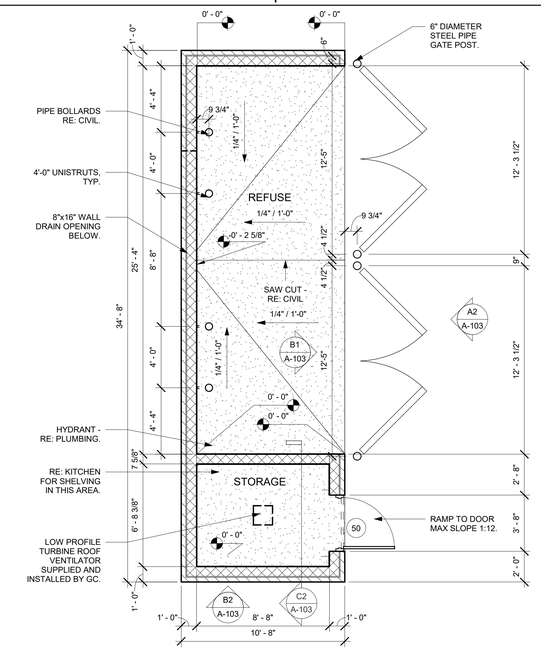

D1 REFUSE ENCLOSURE PLAN
1/4" = 1'-0"

REFUSE ENCLOSURE NOTES

1. ** IN THE ARCHITECTURAL DRAWINGS, REFUSE ENCLOSURE AND MAIN BUILDING ARE BOTH NOTED WITH FINISH SLAB AT 0'-0". ACTUAL FINISH SLAB HEIGHTS WILL VARY BETWEEN MAIN BUILDING AND REFUSE ENCLOSURE. REFER TO CIVIL FOR ALL FINISH SLAB HEIGHTS.

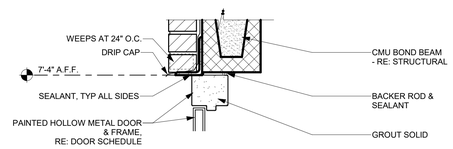

D3 REFUSE ENCLOSURE DOOR HEAD DETAIL
1 1/2" = 1'-0"

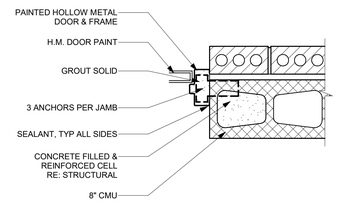

D2 REFUSE ENCLOSURE DOOR JAMB DETAIL
1 1/2" = 1'-0"

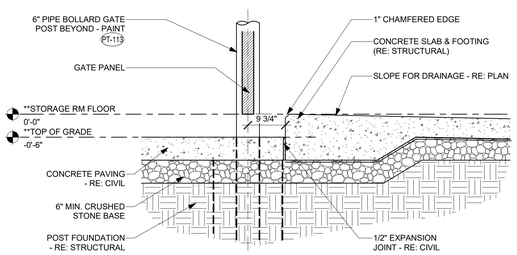

C4 REFUSE PAD AT CONCRETE PAVING DETAIL
3/4" = 1'-0"

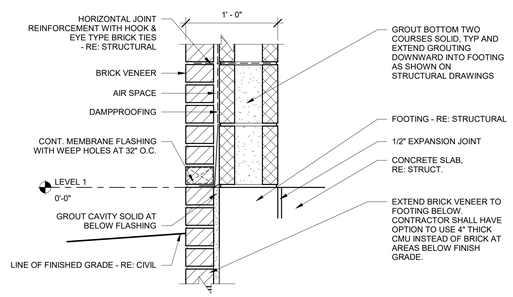

C3 REFUSE ENCLOSURE BASE DETAIL
1 1/2" = 1'-0"

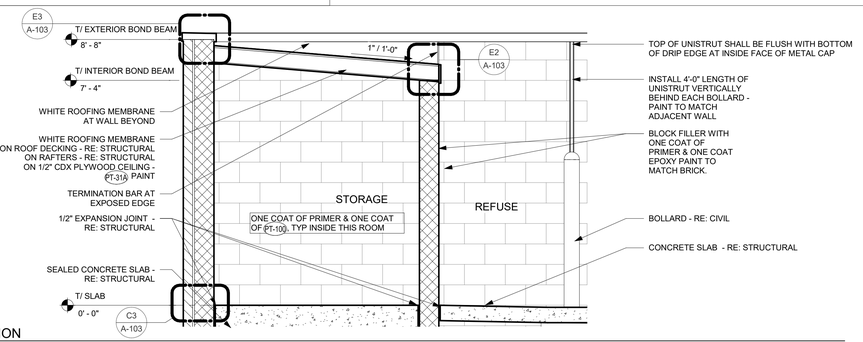

C2 REFUSE ENCLOSURE SECTION
1/2" = 1'-0"

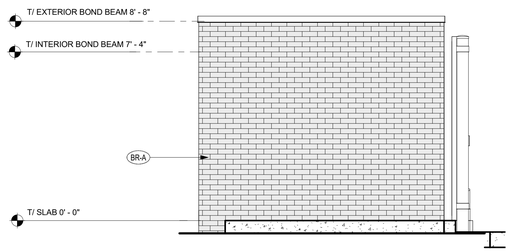

B2 REFUSE ENCLOSURE ELEVATION
3/8" = 1'-0"

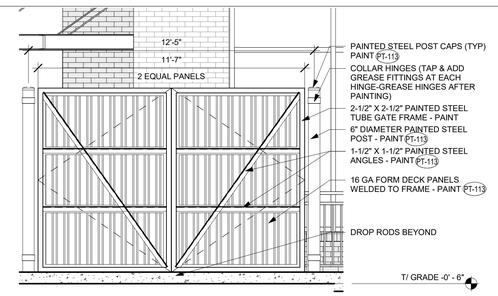

B1 REFUSE ENCLOSURE GATE REAR ELEVATION
3/8" = 1'-0"

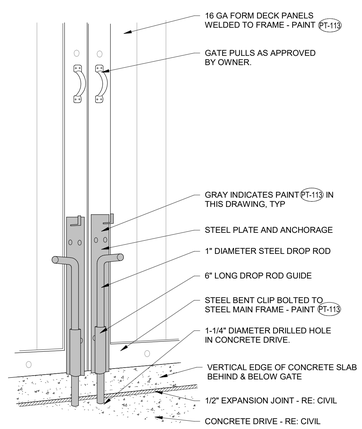

A3 REFUSE ENCOSURE DROP ROD 3-D DECK PANEL DETAIL
1/2" = 1'-0"

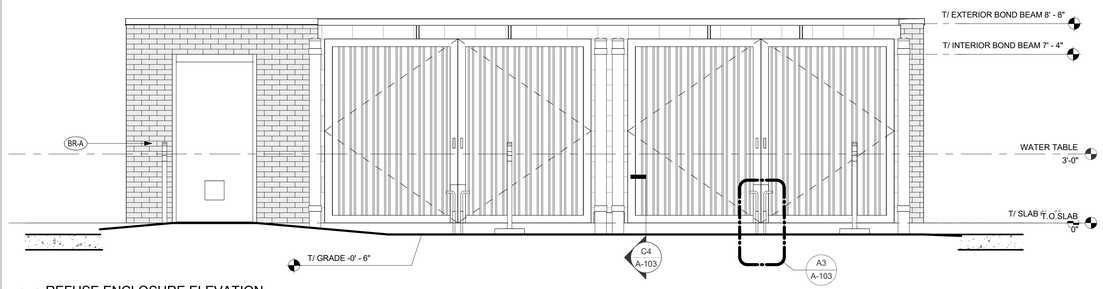

A2 REFUSE ENCLOSURE ELEVATION
3/8" = 1'-0"

Chick-fil-A
5200 Buffington Road
Atlanta, Georgia
30349-2998

CHIPMAN DESIGN ARCHITECTURE INC
1350 E TOUHY AVE
FIRST FLOOR EAST
DES PLAINES, IL 60018
TEL: 847.298.6900

I HEREBY CERTIFY THAT THESE PLANS HAVE BEEN PREPARED UNDER MY SUPERVISION AND THAT TO THE BEST OF MY KNOWLEDGE, THE SAME COMPLY WITH ALL RULES, REGULATIONS AND ORDINANCES OF MILWAUKEE, WI RELATING TO STRUCTURES AND BUILDINGS.

CHICK-FIL-A
27TH & LOOMIS
2701 W. MORGAN AVE.
MILWAUKEE, WI 53221

FSR#05405

BUILDING TYPE / SIZE: P14 LSR LRG
RELEASE: 22.08

REVISION SCHEDULE

NO.	DATE	DESCRIPTION

FOR REVIEW ONLY

CONSULTANT PROJECT #	05405
PRINTED FOR	FOR REVIEW ONLY
DATE	05/05/2023
DRAWN BY	MR
CHECKED BY	CG

Information contained on this drawing and in all digital files produced for above named project may not be reproduced in any manner without express written or verbal consent from authorized project representatives.

SHEET
REFUSE ENCLOSURE

SHEET NUMBER
A-103

5/5/2023 1:38:57 PM Autodesk Docs://WI_05405_27th & Loomis (WI) FSU_2023.1_FSR/05405_27th & Loomis (WI) FSU_ARC.rvt
10-LSR-05405-A-103-REFUSE ENCLOSURE