







# Proposed Silver Lane Business Improvement District (BID) Land Use

 Potential BID Boundary

## Residential

 Single Family  
 Duplex  
 Multi-Family

## Commercial

 Commercial  
 Mixed Commercial and Residential



## Manufacturing, Construction, and Warehousing



## Transportation, Communications, and Utilities

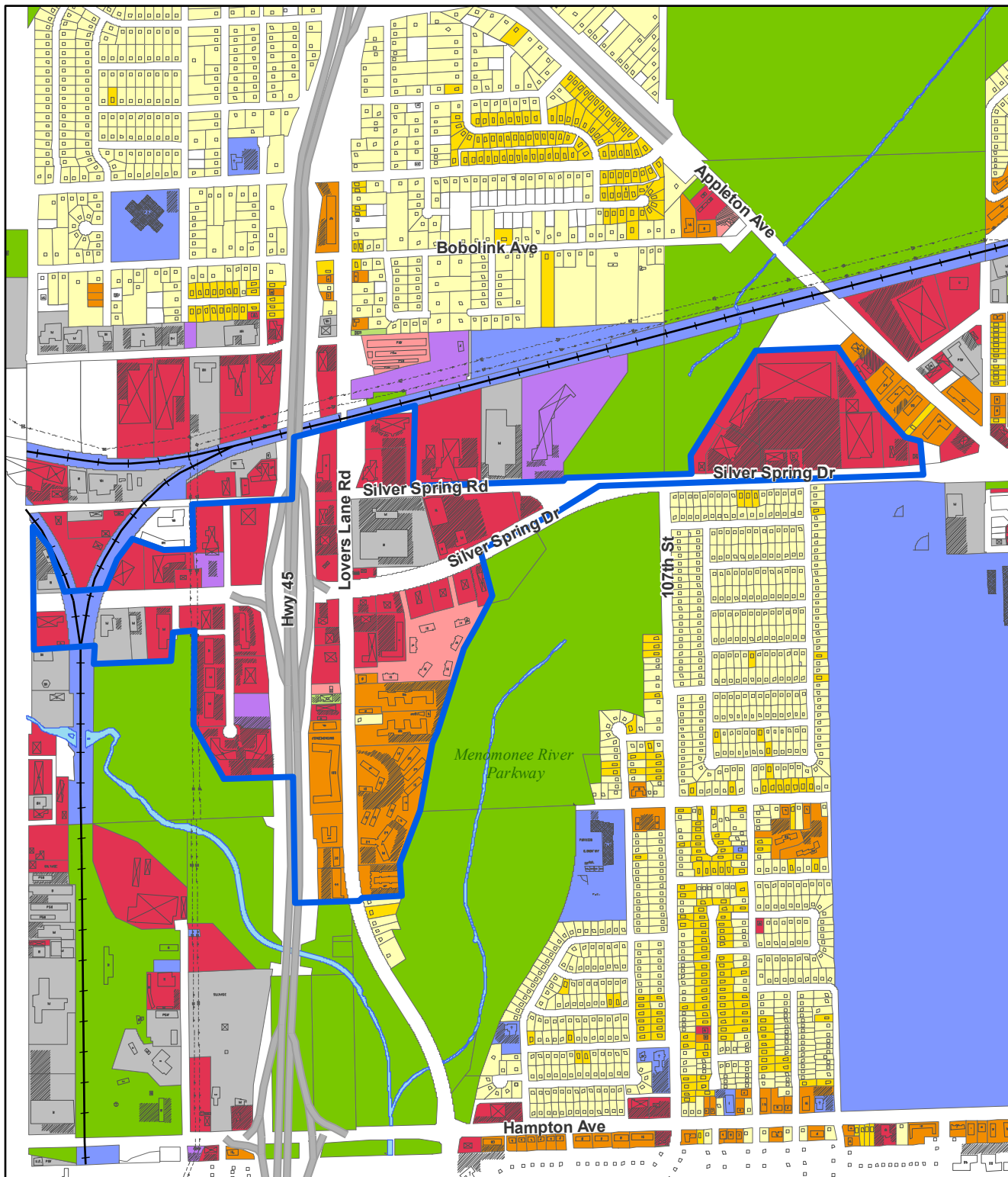


## Public and Quasi-Public

 Public Parks and Quasi-Public Open space  
 Public Schools and Buildings, Churches, Cemeteries, and Quasi-Public Buildings

## Vacant Land or Recent Taxkey Change





Produced by:  
Department of City Development Information Center, RTW

Project File:  
W:\Map Requests 2008\proposed silver lane bid  
silver lane bid.mdx

Map File:  
W:\Map Requests 2008\proposed silver lane bid  
silver lane bid.pdf

Generated: 26-February-2009, Scale = 1:14,500



0 750 1,500 3,000 Feet