

Historic Preservation Commission Meeting

April 10, 2012




- Good Afternoon!
Please sign in at the door
- If you wish to speak on an issue or have your opinion noted by the commission, please fill out a form at the door and hand it to us

701 E. Garfield

*New Amphitheater and
paving*

**Kilbourn/Reservoir Park
Historic District**



Kilbourn /
Reservoir
Park

This is an aerial photograph of a city area. A large green rectangular area in the upper left is labeled 'Kilbourn / Reservoir Park'. Below it, a red circular area is labeled 'Kadish Park Location'. To the right, a horizontal road is labeled 'North Avenue'. Further down and to the right, a dark, winding body of water is labeled 'Milwaukee River'. The surrounding area is filled with a dense grid of streets and buildings.

North Avenue

Kadish
Park
Location

Milwaukee River



Existing Seatwalls

PAGE 3


Existing seatwalls




New Accessible Path
(Slope = 1:20)

New Accessible
Upper Level
Seatwalls (3)

New Accessible Stage





Looking southwest at existing site





Existing Amphitheater, Sculpture, View



Existing Switchback Path



Existing Path from Booth Street to Existing Amphitheater



Existing Seatwalls

